

A12 Chelmsford to A120 widening scheme

TR010060

7.7 Outline Construction Traffic Management Plan

Appendix B: Permitted and excluded routes for construction vehicles (plans)

APFP Regulation 5(2)(q)

Planning Act 2008
Infrastructure Planning (Examination Procedure)
Regulations 2010

Volume 7

February 2023

Infrastructure Planning

Planning Act 2008

The Infrastructure Planning (Examination Procedure) Rules 2010

A12 Chelmsford to A120 widening scheme

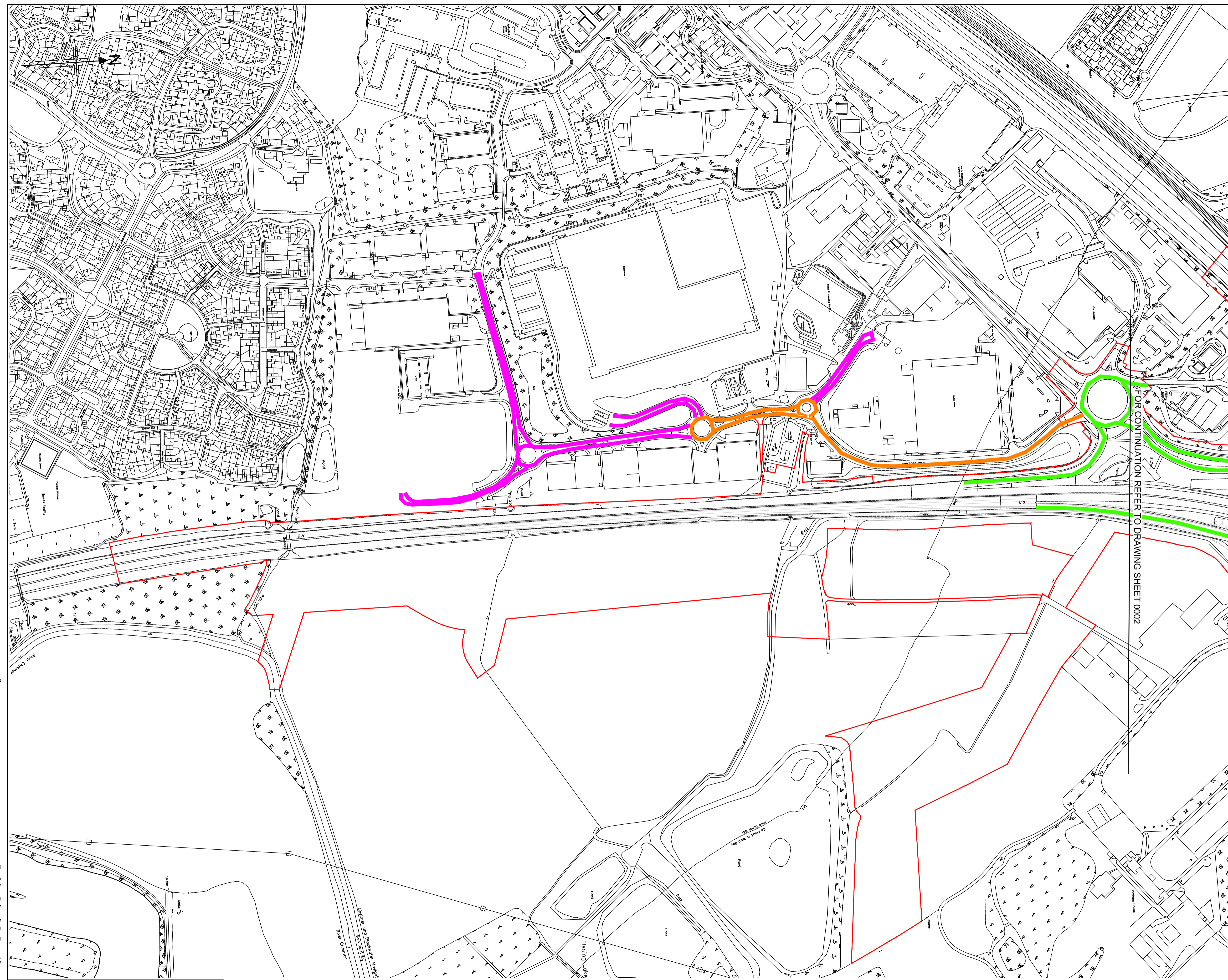
Development Consent Order 202[]

7.7 Outline Construction Traffic Management Plan Appendix B: Permitted and excluded routes for construction vehicles (plans)

Regulation Number	Rule 8(i)(k)
Planning Inspectorate Scheme Reference	TR010060
Application Document Reference	TR010060/EXAM/7.7
Author	A12 Project Team and National Highways

Version	Date	Status of Version
Rev 1	August 2023	DCO Application
Rev 2	13 February 2023	For Deadline 2

Appendix B Permitted and excluded routes for construction vehicles (plans)



LEGEND:

- PERMITTED ROUTE
- PERMITTED WITH RESTRICTIONS ROUTE
- EXCLUDED ROUTE
- ORDER LIMITS

KEY PLAN
SCALE N.T.S.

P01.1	23/09/22	FINAL FOR DCO SUBMISSION	TS	LL	MM	DT
P02	09/02/23	UPDATES FOR DEADLINE 2	TS	AD	LL	RC
Rev	Rev. Date	Purpose of revision	Drawn	Checked	Rev'd	Appr'd

Development Consent Order Number:	Development Consent Order Drawing Number:
TR010060	TR010060/APP/7.7



Project
A12 CHELMSFORD TO A120 WIDENING SCHEME

Drawing title
PERMITTED & EXCLUDED ROUTES SHEET 1 OF 21

Regulation	REGULATION 5(2)(q)	
Purpose of issue	DCO APPLICATION	
State Code	Preliminary	
Project Stage	PCF 3	Drawing status
Scale at A1 (841x594mm)	1:2500	S4
Jacobs No.	B36601D1	Rev
Client no.	HE551497	P02

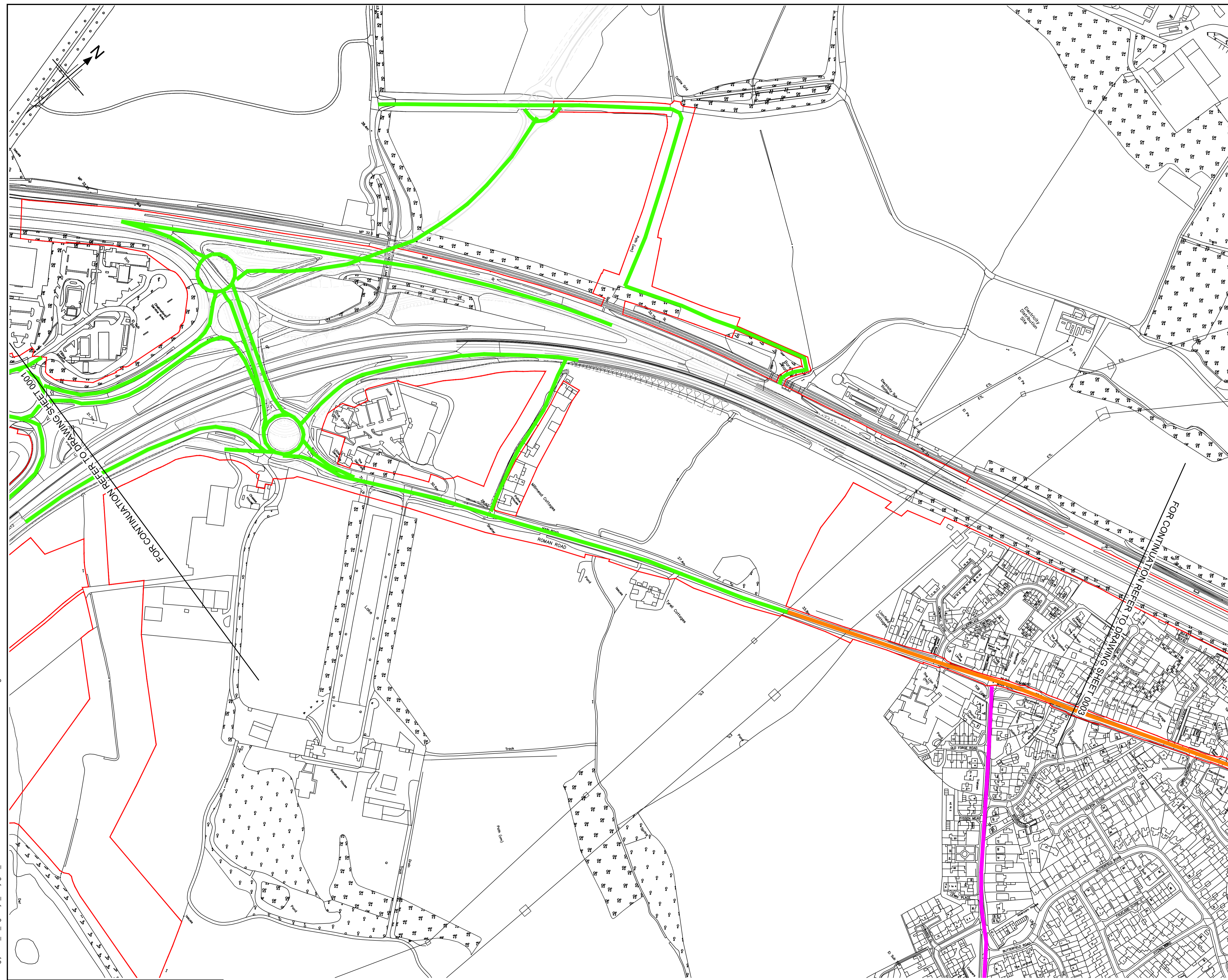
Drawing number
HE551497 - COS - HGN - SCHW - DR - W -0001

Originator | Volume
Location | Type | Role | Number

C:\working\jacobson_uk_highways_ssa\legintl_ex\scott\0155563\HE551497-COS-HGN-SCHW-DR-W-0001.dwg - 10/02/2023 10:25:13 - 0001 - tomso6549

Reproduced by permission of Ordnance Survey on behalf of HMSO. © Crown copyright and database right 2020. All rights reserved. Ordnance Survey Licence number 100030649.

SCALE 1:2500 METRES



LEGEND:

- PERMITTED ROUTE
- PERMITTED WITH RESTRICTIONS ROUTE
- EXCLUDED ROUTE
- ORDER LIMITS

KEY PLAN
SCALE N.T.S.

P01.1	23/09/22	FINAL FOR DCO SUBMISSION	TS	LL	MM	DT
P02	09/02/23	UPDATED FOR DEADLINE 2	TS	AD	LL	RC
Rev.	Rev. Date	Purpose of revision	Drawn	Checked	Rev'd	Appr'd
Development Consent Order Number:			Development Consent Order Drawing Number:			
TR010060			TR010060/APP/7.7			

Client

Project
A12 CHELMSFORD TO A120 WIDENING SCHEME

Drawing title
PERMITTED & EXCLUDED ROUTES SHEET 2 OF 21

Regulation	REGULATION 5(2)(q)	
Purpose of issue	DCO APPLICATION	
State Code	Preliminary	
Project Stage	PCF3	Drawing status
Scale at A1 (841x594mm)	1:2500	S4
Jacobs No.	B36601D1	Rev
Client no.	HE551497	P02

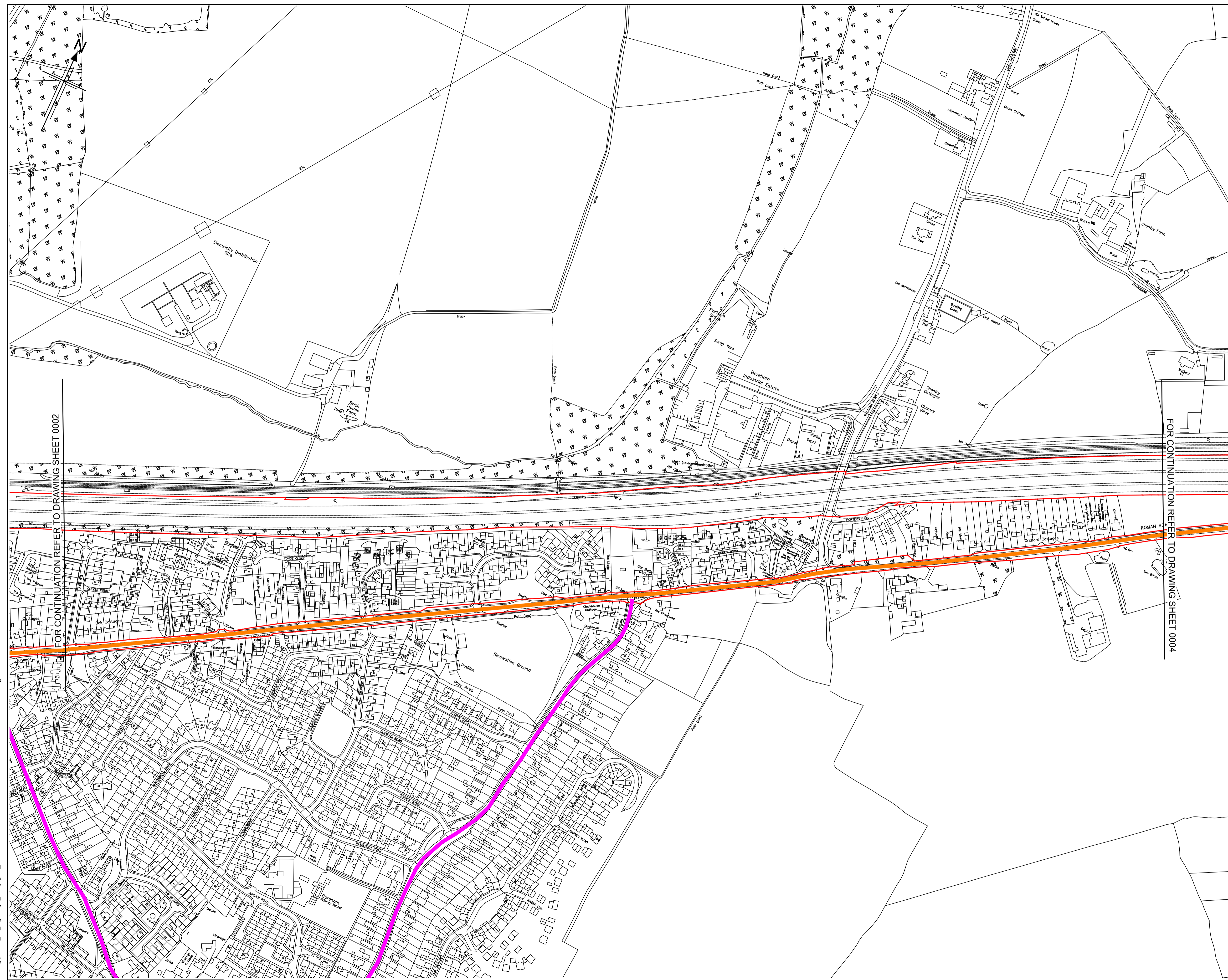
Drawing number
HE551497 - COS - HGN - SCHW - DR - W -0002

Originator | Volume
Location | Type | Role | Number

C:\working\jacobs_uk_highways_ssa\legintl_ex-scott\0155563\HE551497-COS-HGN-SCHW-DR-W-0002.dwg - 10/02/2023 10:27:43 - 0002 - tomascob6549

Reproduced by permission of Ordnance Survey on behalf of HMSO. © Crown copyright and database right 2020. All rights reserved. Ordnance Survey Licence number 100030649.

0 200
SCALE 1:2500 METRES

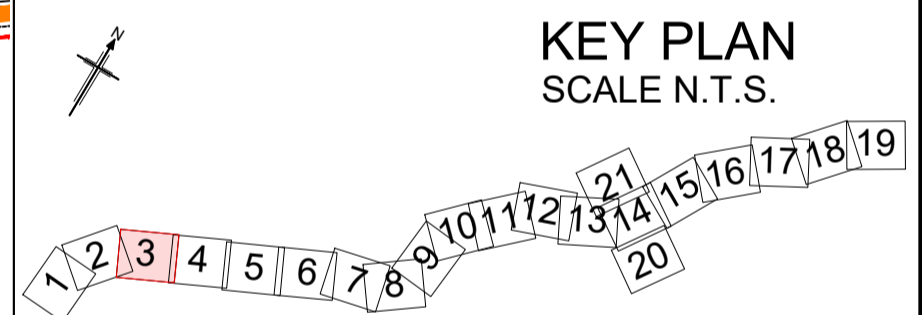


LEGEND:

- PERMITTED ROUTE
- PERMITTED WITH RESTRICTIONS ROUTE
- EXCLUDED ROUTE
- ORDER LIMITS

FOR CONTINUATION REFER TO DRAWING SHEET 0002

FOR CONTINUATION REFER TO DRAWING SHEET 0004



P01.1	23/09/22	FINAL FOR DCO SUBMISSION	TS	LL	MM	DT
P02	09/02/23	UPDATED FOR DEADLINE 2	TS	AD	LL	RC
Rev	Rev. Date	Purpose of revision	Drawn	Checked	Rev'd	Apprv'd

Development Consent Order Number:	Development Consent Order Drawing Number:
TR010060	TR010060/APP/7.7



Project
A12 CHELMSFORD TO A120 WIDENING SCHEME

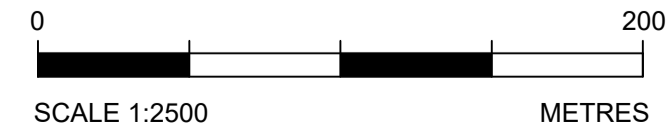
Drawing title
PERMITTED & EXCLUDED ROUTES SHEET 3 OF 21

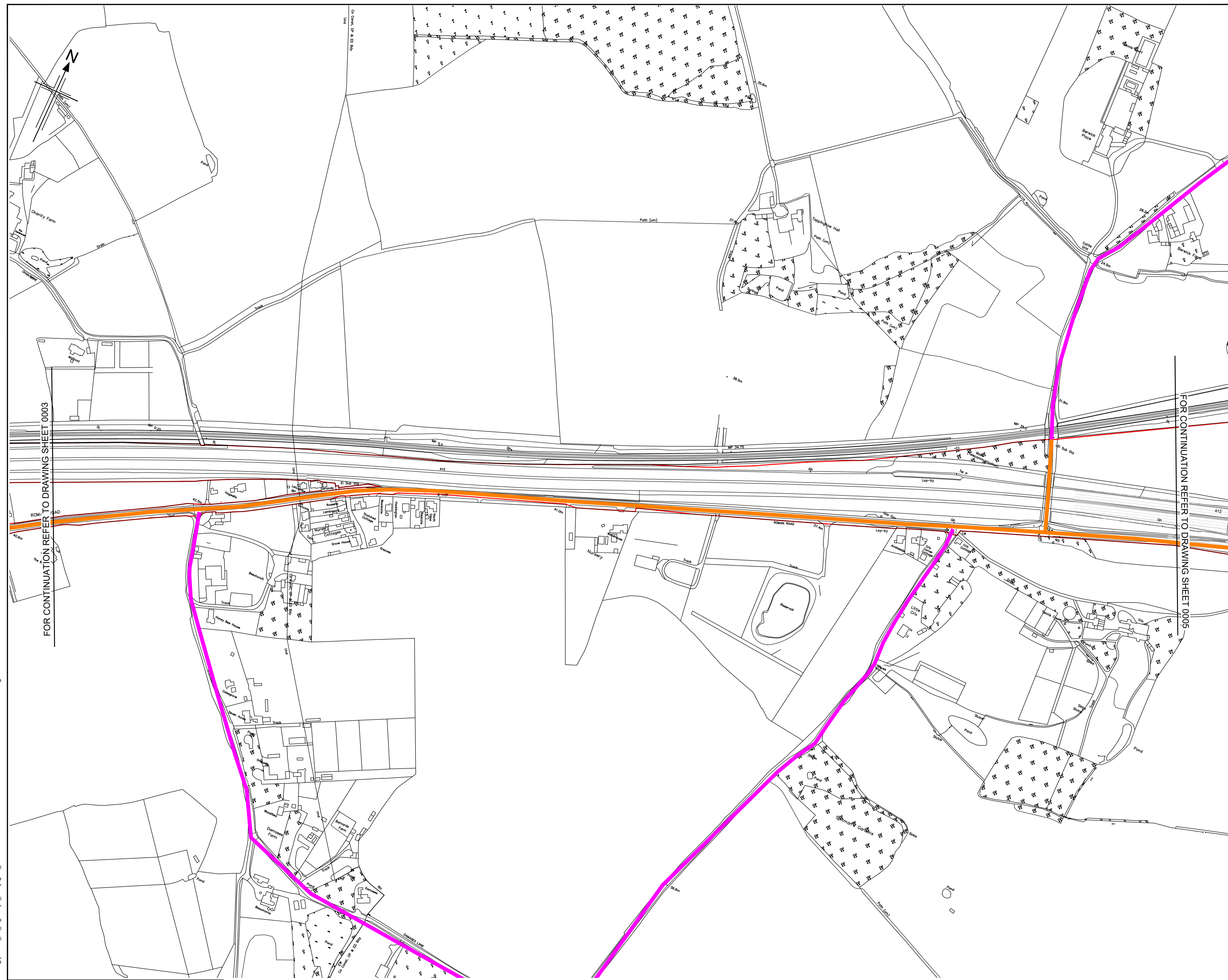
Regulation	REGULATION 5(2)(q)		
Purpose of issue	DCO APPLICATION		
State Code	Preliminary		
Project Stage	PCF3	Drawing status	
Scale at A1 (841x594mm)	1:2500	S4	
Jacobs No.	B36601D1	Rev	
Client no.	HE551497	P02	

Drawing number
HE551497 - COS - HGN - SCHW - DR- W -0003

C:\working\jacobs_uk_highways_ssa\legintl_ex-scott\0155563\HE551497-COS-HGN-SCHW-DR-W-0003.dwg - 10/02/2023 10:42:37 - 0003 - kmssc06549

Reproduced by permission of Ordnance Survey on behalf of HMSO. © Crown copyright and database right 2020. All rights reserved. Ordnance Survey Licence number 100030649.



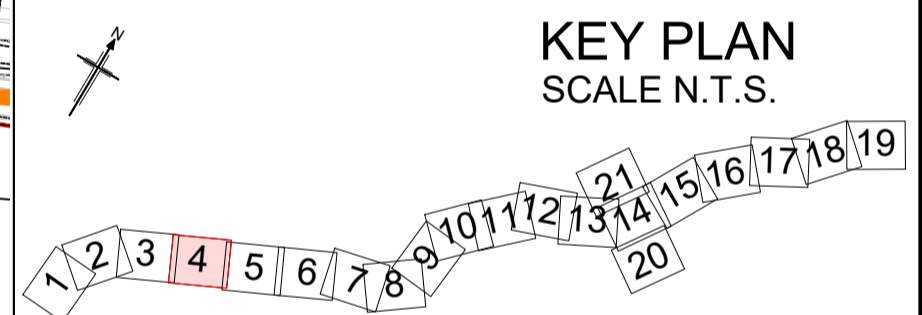


LEGEND:

█	PERMITTED ROUTE
█	PERMITTED WITH RESTRICTIONS ROUTE
█	EXCLUDED ROUTE
█	ORDER LIMITS

FOR CONTINUATION REFER TO DRAWING SHEET 0003

FOR CONTINUATION REFER TO DRAWING SHEET 0005



Rev	Rev. Date	Purpose of revision	Drawn	Checked	Rev'd	Appr'd
P01.1	23/09/22	FINAL FOR DCO SUBMISSION	TS	LL	MM	DT
P02	09/02/23	UPDATED FOR DEADLINE 2	TS	AD	LL	RC

Development Consent Order Number:	Development Consent Order Drawing Number:
TR010060	TR010060/APP/7.7



Project

A12 CHELMSFORD TO A120 WIDENING SCHEME

Drawing title

PERMITTED & EXCLUDED ROUTES
SHEET 4 OF 21

Regulation	REGULATION 5(2)(q)		
Purpose of issue	DCO APPLICATION		
State Code	Preliminary		
Project Stage	PCF3	Drawing status	S4
Scale at A1 (841x594mm)	1:2500	Rev	P02
Jacobs No.	B36601D1	Client no.	HE551497

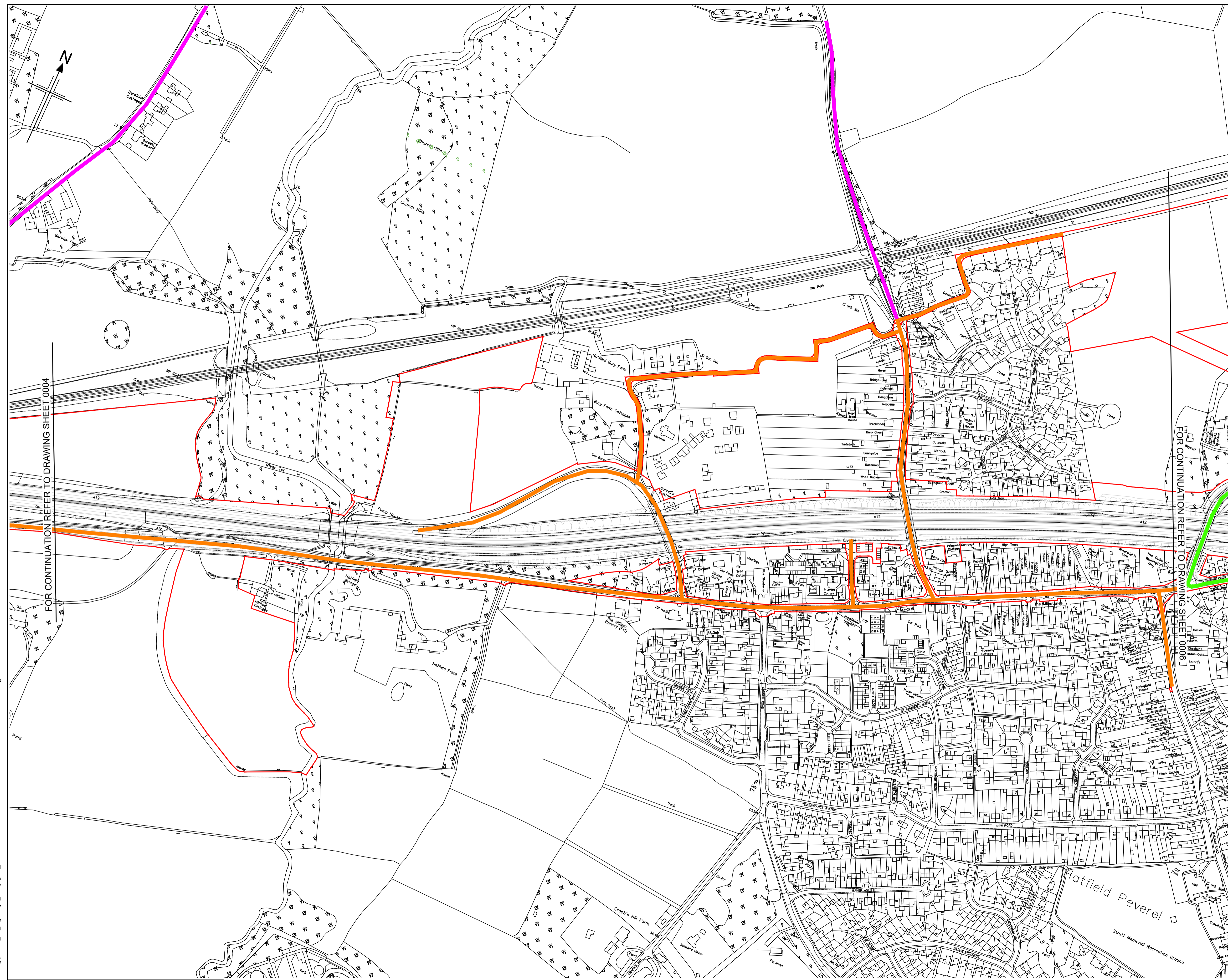
Drawing number: **HE551497 - COS - HGN - SCHW - DR - W -0004**

Originator: COS, Volume: HGN, Location: SCHW, Type: DR, Role: W, Number: 0004



C:\working\jacobs_uk_highways_ssa\legintl_ex\scottid155563\HE551497-COS-HGN-SCHW-DR-W-0004.dwg - 10/02/2023 11:34:44 - 0004 - tomso6549

Reproduced by permission of Ordnance Survey on behalf of HMSO. © Crown copyright and database right 2020. All rights reserved. Ordnance Survey Licence number 100030649.

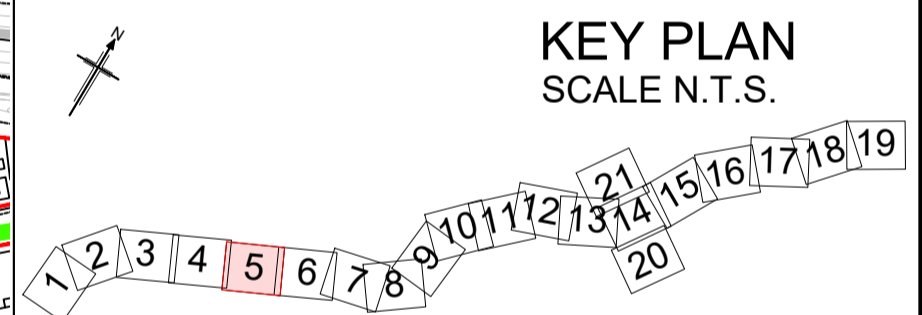


LEGEND:

█	PERMITTED ROUTE
█	PERMITTED WITH RESTRICTIONS ROUTE
█	EXCLUDED ROUTE
█	ORDER LIMITS

FOR CONTINUATION REFER TO DRAWING SHEET 0004

FOR CONTINUATION REFER TO DRAWING SHEET 0006



Rev	Rev. Date	Purpose of revision	Drawn	Checked	Rev'd	Appr'd
P01.1	23/09/22	FINAL FOR DCO SUBMISSION	TS	LL	MM	DT
P02	09/02/23	UPDATED FOR DEADLINE 2	TS	AD	LL	RC

Development Consent Order Number: TR010060
Development Consent Order Drawing Number: TR010060/APP/7.7



Project: **A12 CHELMSFORD TO A120 WIDENING SCHEME**

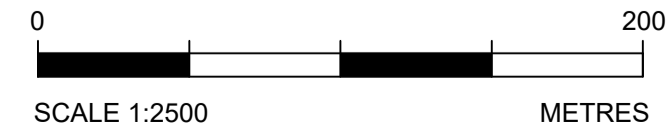
Drawing title: **PERMITTED & EXCLUDED ROUTES SHEET 5 OF 21**

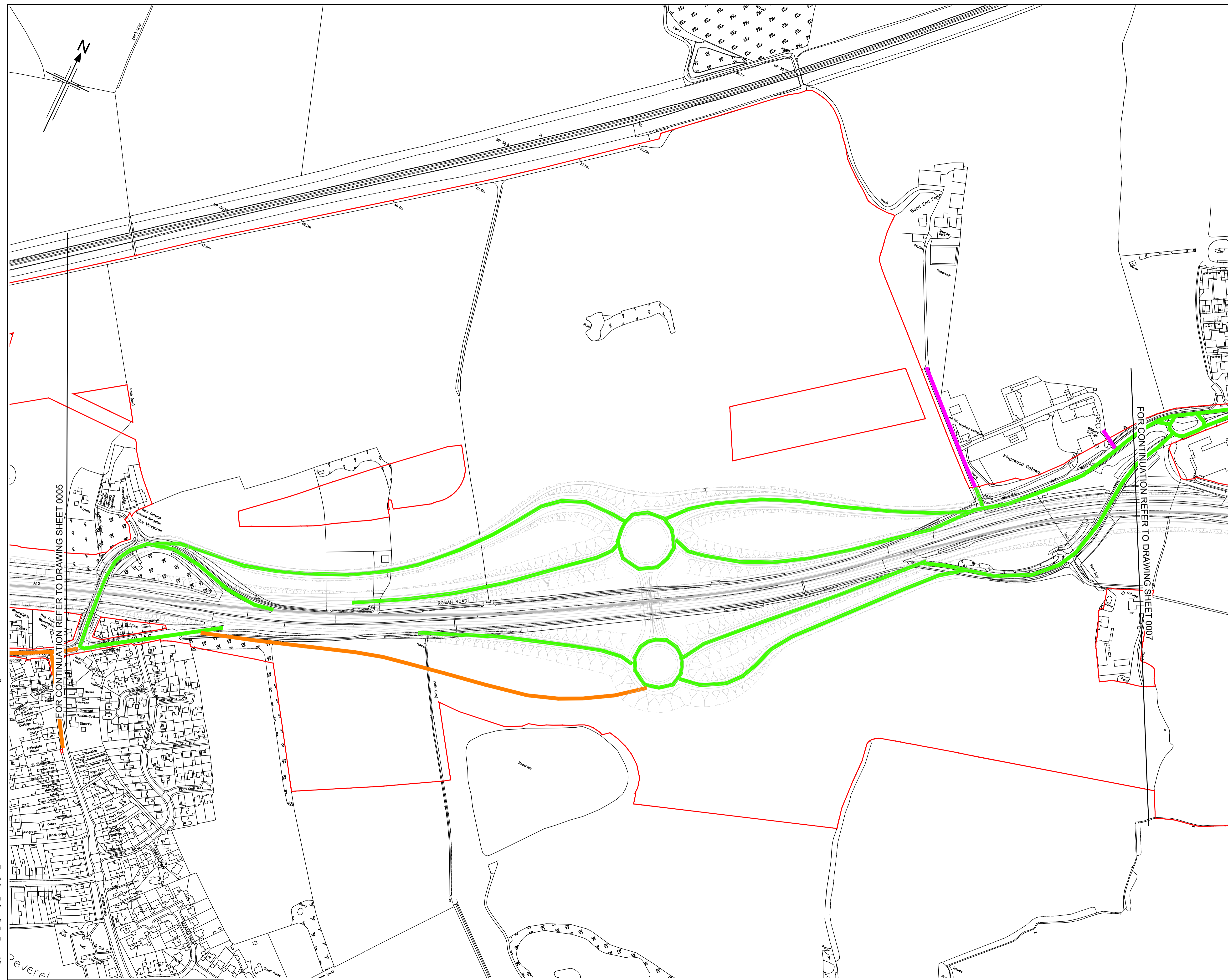
Regulation	REGULATION 5(2)(q)		
Purpose of issue	DCO APPLICATION		
State Code	Preliminary		
Project Stage	PCF3	Drawing status	S4
Scale at A1 (841x594mm)	1:2500	Rev	P02
Jacobs No.	B36601D1		
Client no.	HE551497		

Drawing number: **HE551497 - COS - HGN - SCHW - DR - W -0005**

C:\working\jacobs_uk_highways_ssa\legintl_ex-scott\td0155563\HE551497-COS-HGN-SCHW-DR-W-0005.dwg - 10/02/2023 11:29:25 - 0005 - tmsc06549

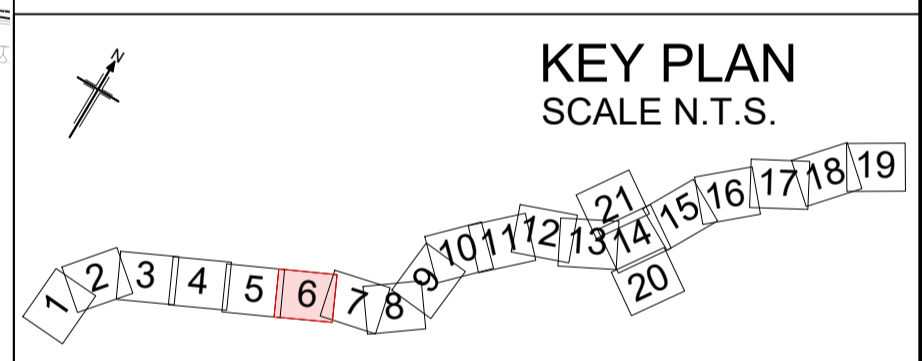
Reproduced by permission of Ordnance Survey on behalf of HMSO. © Crown copyright and database right 2020. All rights reserved. Ordnance Survey Licence number 100030649.





LEGEND:

—	PERMITTED ROUTE
—	PERMITTED WITH RESTRICTIONS ROUTE
—	EXCLUDED ROUTE
—	ORDER LIMITS



Rev	Rev. Date	Purpose of revision	Drawn	Checked	Rev'd	Appr'd
P01.1	23/09/22	FINAL FOR DCO SUBMISSION	TS	LL	MM	DT
P02	09/02/23	UPDATED FOR DEADLINE 2	TS	AD	LL	RC

Development Consent Order Number:	Development Consent Order Drawing Number:
TR010060	TR010060/APP/7.7



Project
A12 CHELMSFORD TO A120 WIDENING SCHEME

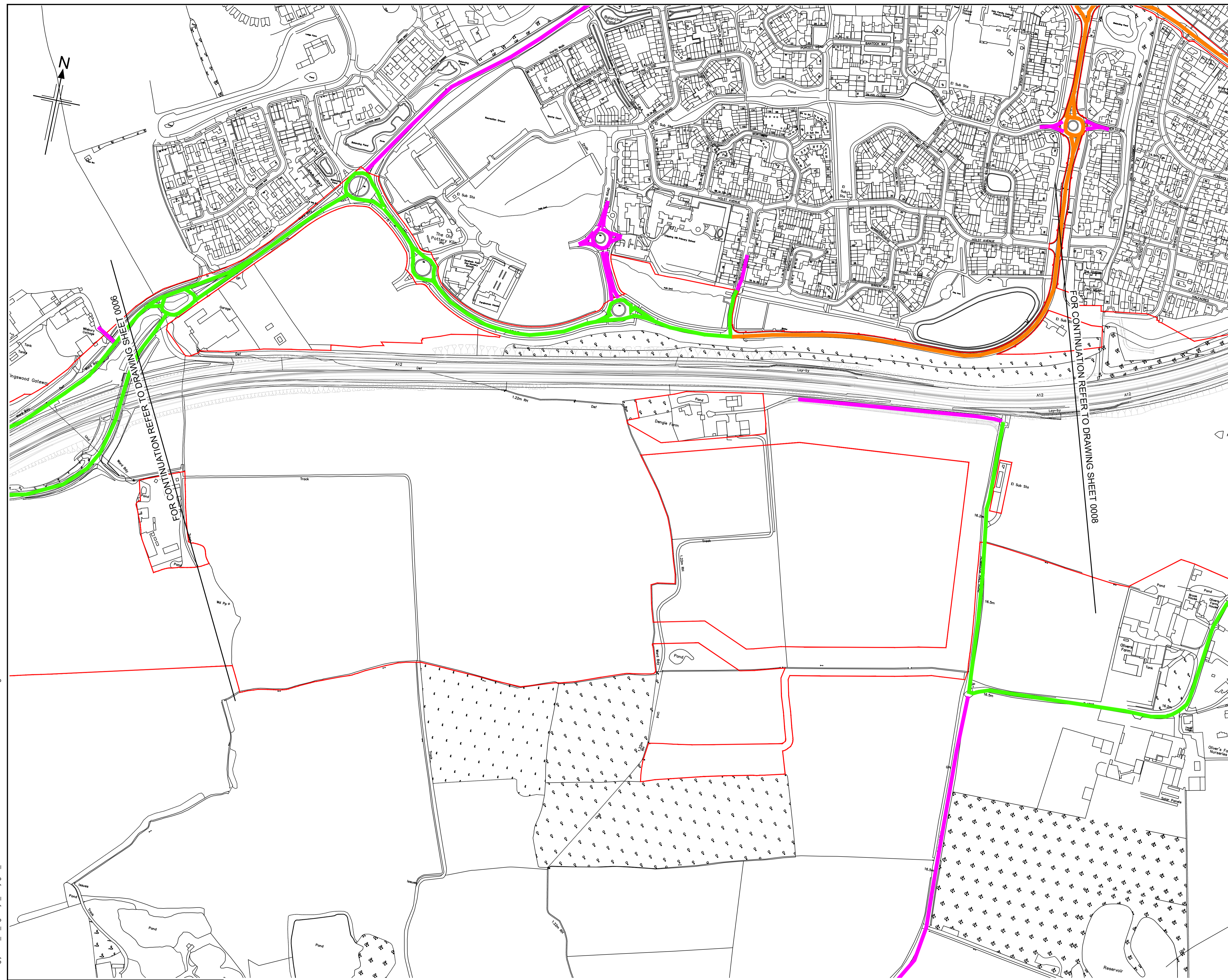
Drawing title
PERMITTED & EXCLUDED ROUTES
SHEET 6 OF 21

Regulation	REGULATION 5(2)(q)		
Purpose of issue	DCO APPLICATION		
State Code	Preliminary		
Project Stage	PCF3	Drawing status	
Scale at A1 (841x594mm)	1:2500	Type	S4
Jacobs No.	B36601D1	Rev	P02
Client no.	HE551497		

Drawing number: **HE551497 - COS - HGN - SCHW - DR - W - 0006**

C:\working\jacobs_uk_highways_ssa\legintl_ex-scott\td0155563\HE551497-COS-HGN-SCHW-DR-W-0006.dwg - 10/02/2023 11:42:56 - 0006 - tomso6549

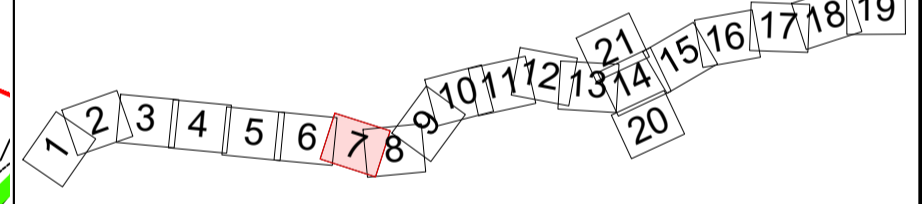
Reproduced by permission of Ordnance Survey on behalf of HMSO. © Crown copyright and database right 2020. All rights reserved. Ordnance Survey Licence number 100030649.



LEGEND:

█	PERMITTED ROUTE
█	PERMITTED WITH RESTRICTIONS ROUTE
█	EXCLUDED ROUTE
█	ORDER LIMITS

KEY PLAN
SCALE N.T.S.



Rev	Rev. Date	Purpose of revision	Drawn	Checked	Rev'd	Appr'd
P01.1	23/09/22	FINAL FOR DCO SUBMISSION	TS	LL	MM	DT
P02	09/02/23	UPDATED FOR DEADLINE 2	TS	AD	LL	RC

Development Consent Order Number:	Development Consent Order Drawing Number:
TR010060	TR010060/APP/7.7



Client
national highways

Project
A12 CHELMSFORD TO A120 WIDENING SCHEME

Drawing title
PERMITTED & EXCLUDED ROUTES SHEET 7 OF 21

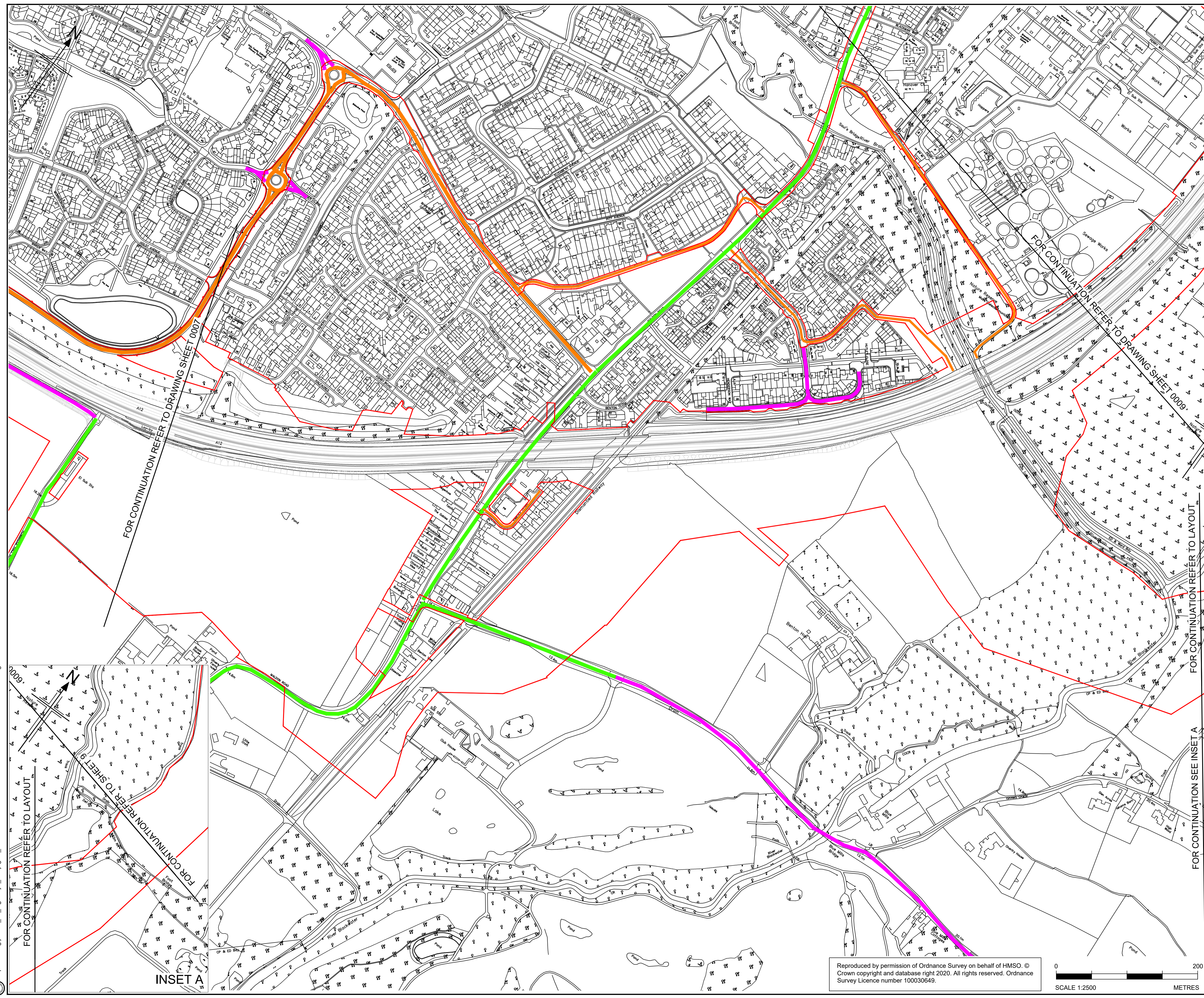
Regulation	REGULATION 5(2)(q)		
Purpose of issue	DCO APPLICATION		
State Code	Preliminary		
Project Stage	PCF3	Drawing status	S4
Scale at A1 (841x594mm)	1:2500	Rev	P02
Jacobs No.	B36601D1		
Client no.	HE551497		

Drawing number
HE551497 - COS - HGN - SCHW - DR - W -0007

C:\working\jacobs_uk_highways_ssa\legintl_ex-scottid0155563\HE551497-COS-HGN-SCHW-DR-W-0007.dwg - 10/02/2023 11:54:41 - 0007 - tomso6549

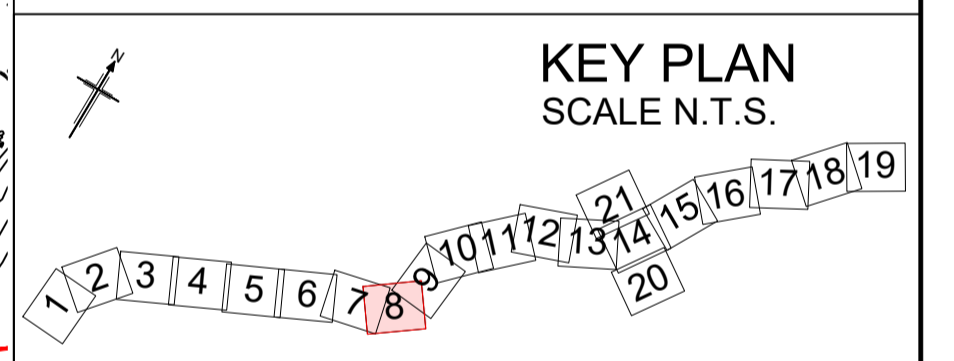
Reproduced by permission of Ordnance Survey on behalf of HMSO. © Crown copyright and database right 2020. All rights reserved. Ordnance Survey Licence number 100030649.

SCALE 1:2500 METRES



LEGEND:

█	PERMITTED ROUTE
█	PERMITTED WITH RESTRICTIONS ROUTE
█	EXCLUDED ROUTE
█	ORDER LIMITS



Rev	Rev. Date	Purpose of revision	Drawn	Checked	Rev'd	Appr'd
Development Consent Order Number:		Development Consent Order Drawing Number:				
TR010060		TR010060/APP/7.7				



Project
A12 CHELMSFORD TO A120 WIDENING SCHEME

Drawing title
PERMITTED & EXCLUDED ROUTES SHEET 8 OF 21

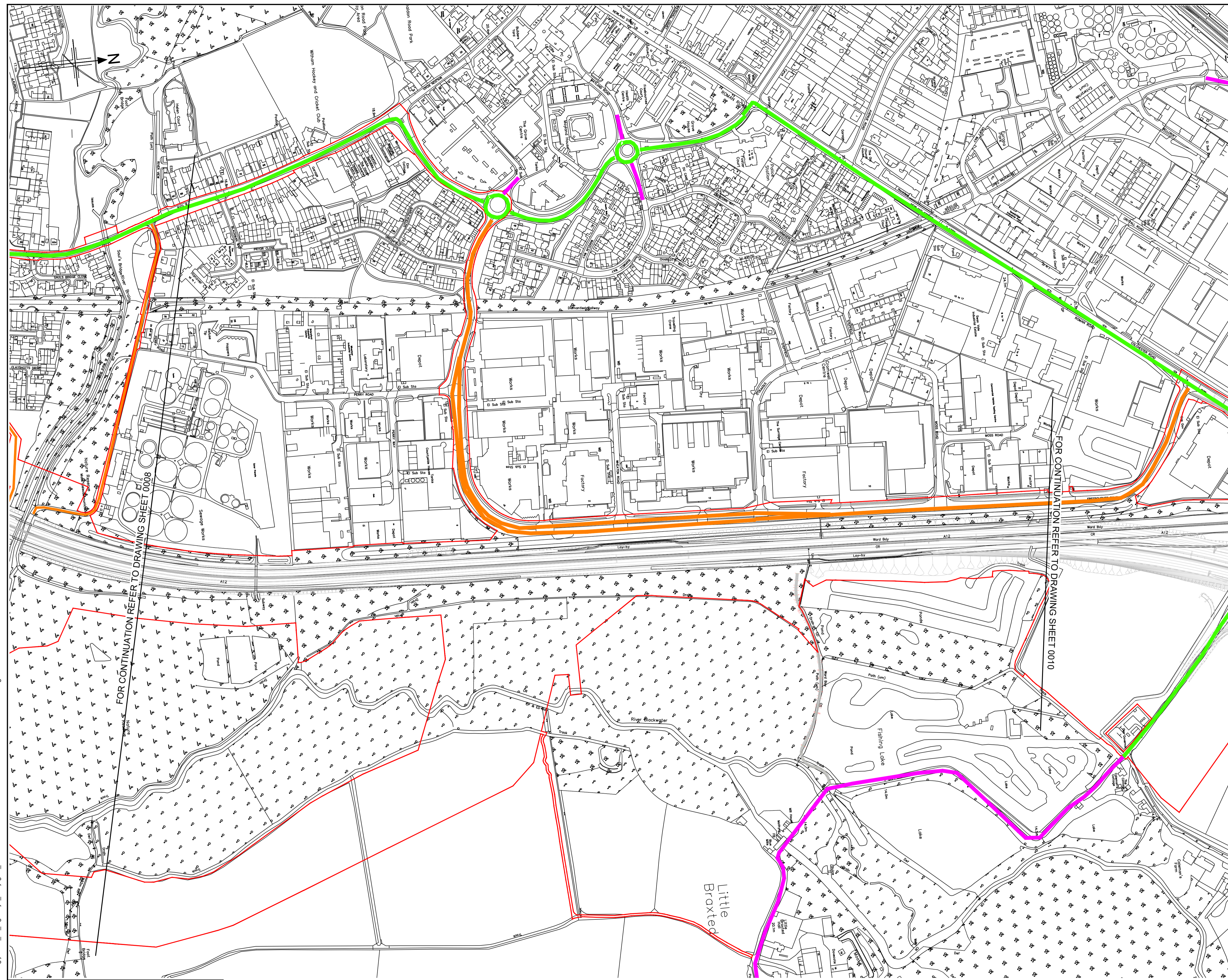
Regulation	REGULATION 5(2)(q)		
Purpose of issue	DCO APPLICATION		
State Code	Preliminary		
Project Stage	PCF3	Drawing status	S4
Scale at A1 (841x594mm)	1:2500	Rev	P02
Jacobs No.	B36601D1		
Client no.	HE551497		

Drawing number
HE551497 - COS - HGN - SCHW - DR - W -0008

C:\working\jacobs_uk_highways_ssa\legmit_ex-scott\0155563\HE551497-COS-HGN-SCHW-DR-W-0008.dwg - 10/02/2023 12:33:45 - 0008 - tomssc06549

Reproduced by permission of Ordnance Survey on behalf of HMSO. © Crown copyright and database right 2020. All rights reserved. Ordnance Survey Licence number 100030649.





LEGEND:

- PERMITTED ROUTE
- PERMITTED WITH RESTRICTIONS ROUTE
- EXCLUDED ROUTE
- ORDER LIMITS

KEY PLAN
SCALE N.T.S.

Rev	Rev. Date	Purpose of revision	Drawn	Checked	Rev'd	Apprv'd
P01.1	23/09/22	FINAL FOR DCO SUBMISSION	TS	LL	MM	DT
P02	09/02/23	UPDATED FOR DEADLINE 2	TS	AD	LL	RC
Development Consent Order Number:			Development Consent Order Drawing Number:			
TR010060			TR010060/APP/7.7			

Client

Project
A12 CHELMSFORD TO A120 WIDENING SCHEME

Drawing title
PERMITTED & EXCLUDED ROUTES SHEET 9 OF 21

Regulation	REGULATION 5(2)(q)	
Purpose of issue	DCO APPLICATION	
State Code	Preliminary	
Project Stage	PCF3	Drawing status
Scale at A1 (841x594mm)	1:2500	S4
Jacobs No.	B36601D1	Rev
Client no.	HE551497	P02

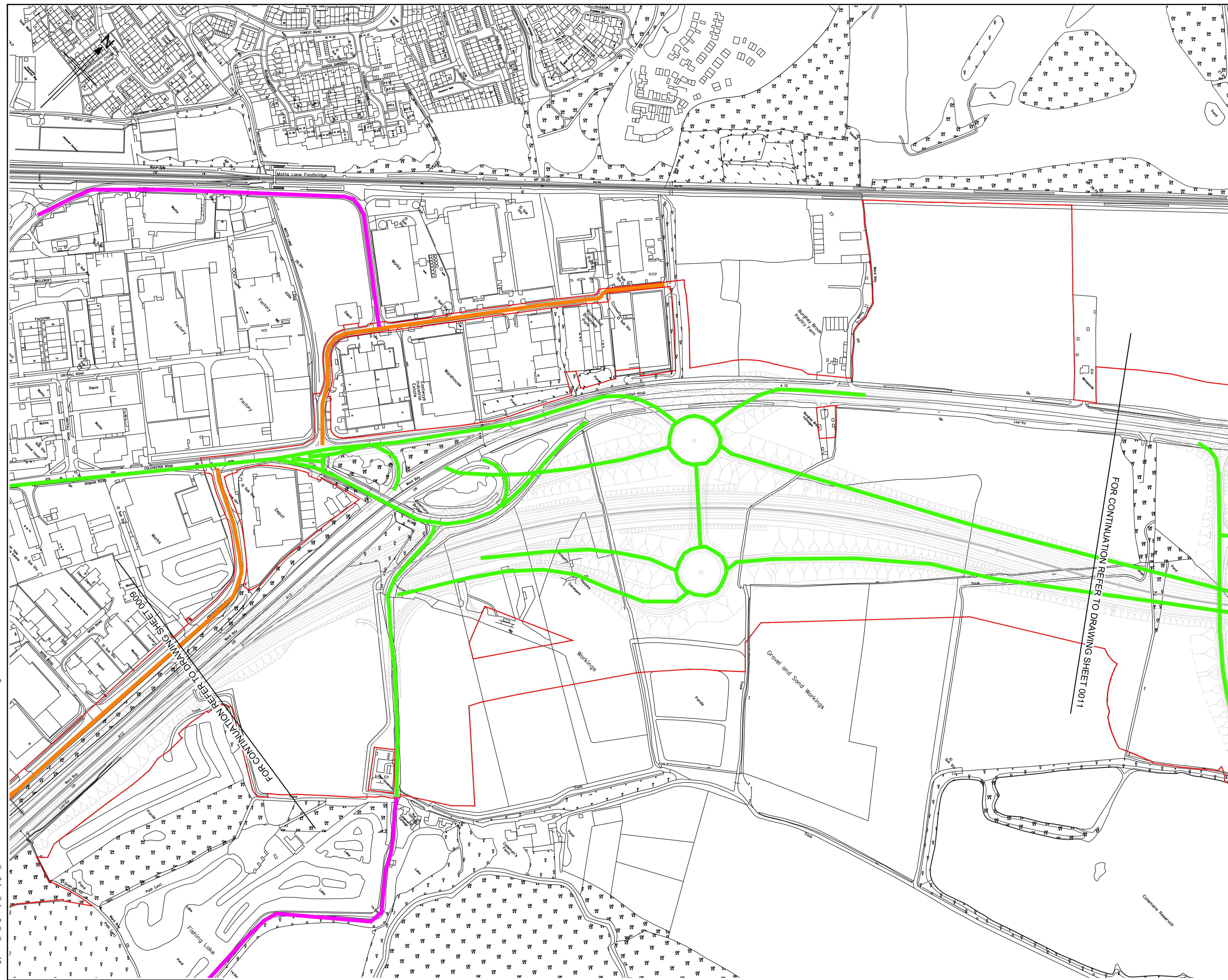
Drawing number: **HE551497 - COS - HGN - SCHW - DR- W -0009**

Originator: COS | Volume: HGN
Location: SCHW | Type: DR | Role: W | Number: 0009

C:\working\jacobs_uk_highways_ssa\legintl_ex\scott\0155563\HE551497-COS-HGN-SCHW-DR-W-0009.dwg - 10/02/2023 12:42:07 - 0009 - tomssc06549

Reproduced by permission of Ordnance Survey on behalf of HMSO. © Crown copyright and database right 2020. All rights reserved. Ordnance Survey Licence number 100030649.

SCALE 1:2500 METRES



LEGEND:

—	PERMITTED ROUTE
—	PERMITTED WITH RESTRICTIONS ROUTE
—	EXCLUDED ROUTE
—	ORDER LIMITS

KEY PLAN
SCALE N.T.S.

Rev	Rev. Date	Purpose of revision	Drawn	Checked	Rev'd	Appr'd
P01.1	23/09/22	FINAL FOR DCO SUBMISSION	TS	LL	MM	DT
P02	09/02/23	UPDATED FOR DEADLINE 2	TS	AD	LL	RC

Development Consent Order Number: TR010060
Development Consent Order Drawing Number: TR010060/APP/7.7

Client:

Project: **A12 CHELMSFORD TO A120 WIDENING SCHEME**

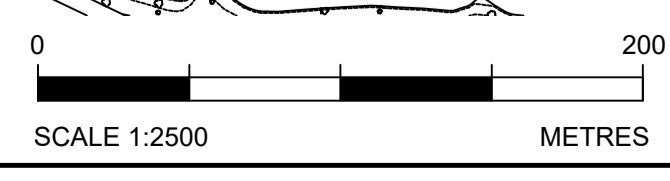
PERMITTED & EXCLUDED ROUTES
SHEET 10 OF 21

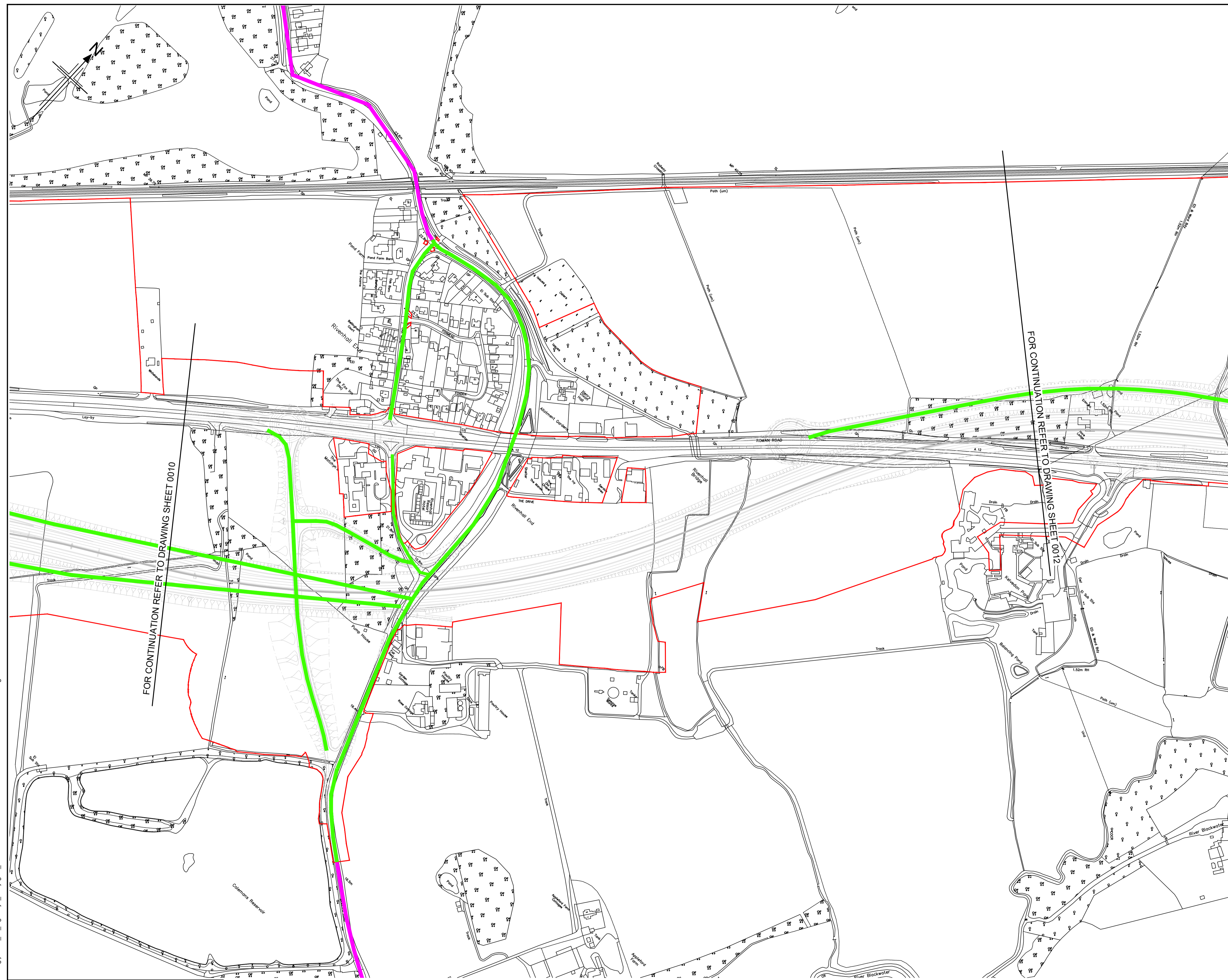
Regulation	REGULATION 5(2)(q)		
Purpose of issue	DCO APPLICATION		
State Code	Preliminary		
Project Stage	PCF3	Drawing status	S4
Scale at A1 (841x594mm)	1:2500	Rev	P02
Jacobs No.	B36601D1	Client no.	HE551497

Drawing number: **HE551497 - COS - HGN - SCHW - DR- W-0010**

C:\working\jacobs_uk_highways_ssa\legintl_ex-scott\0155563\HE551497-COS-HGN-SCHW-DR-W-0010.dwg - 10/02/2023 13:19:51 - 0010 - tomso6549

Reproduced by permission of Ordnance Survey on behalf of HMSO. © Crown copyright and database right 2020. All rights reserved. Ordnance Survey Licence number 100030649.





LEGEND:

█	PERMITTED ROUTE
█	PERMITTED WITH RESTRICTIONS ROUTE
█	EXCLUDED ROUTE
█	ORDER LIMITS

FOR CONTINUATION REFER TO DRAWING SHEET 0010

FOR CONTINUATION REFER TO DRAWING SHEET 0012

KEY PLAN
SCALE N.T.S.

Rev	Rev. Date	Purpose of revision	Drawn	Checked	Rev'd	Appr'd
P01.1	23/09/22	FINAL FOR DCO SUBMISSION	TS	LL	MM	DT
P02	09/02/23	UPDATED FOR DEADLINE 2	TS	AD	LL	RC

Development Consent Order Number:	Development Consent Order Drawing Number:
TR010060	TR010060/APP/7.7

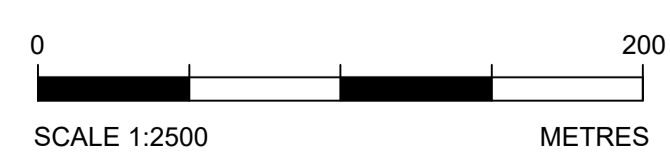


Project
A12 CHELMSFORD TO A120 WIDENING SCHEME

Drawing title
PERMITTED & EXCLUDED ROUTES SHEET 11 OF 21

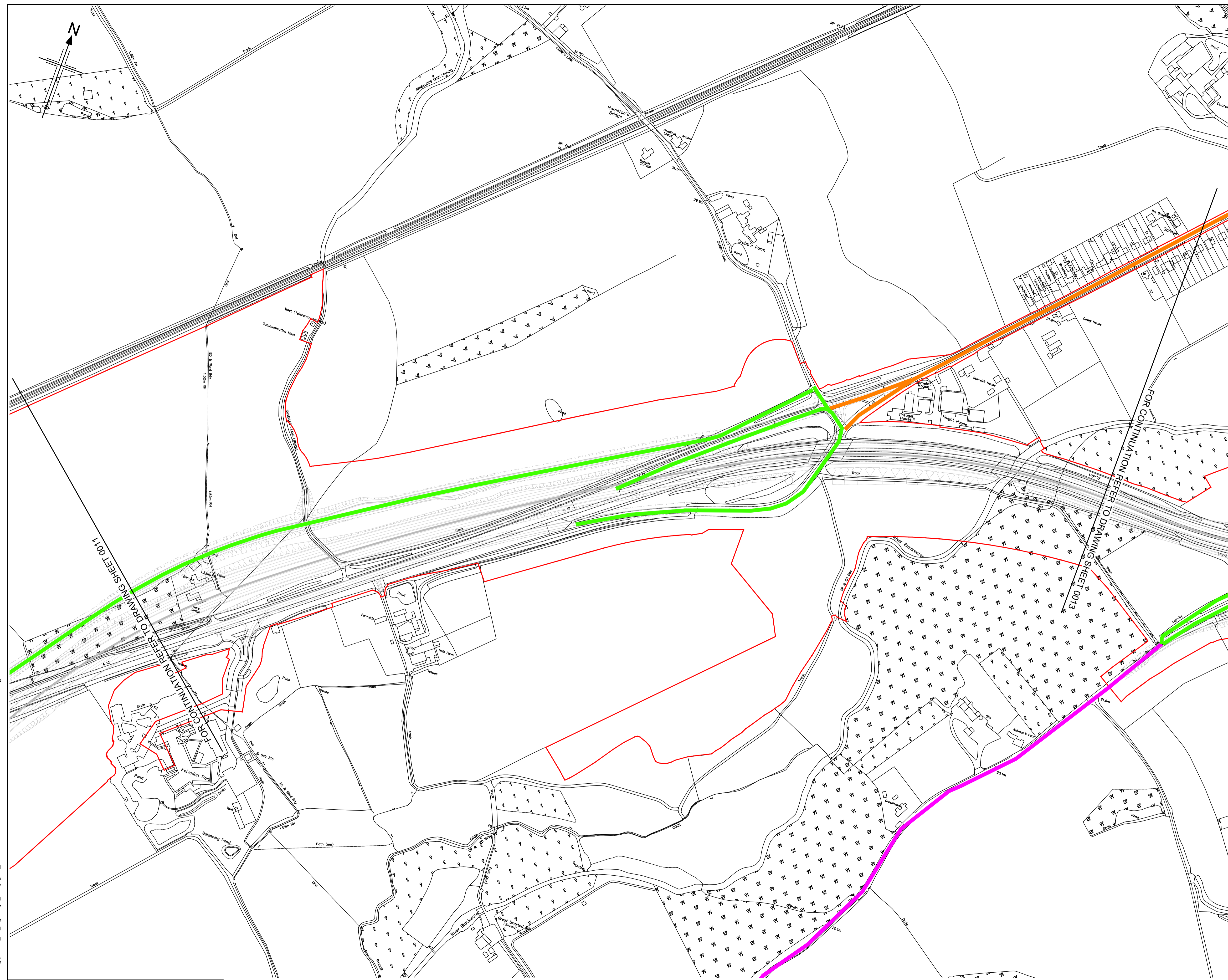
Regulation	REGULATION 5(2)(q)		
Purpose of issue	DCO APPLICATION		
State Code	Preliminary		
Project Stage	PCF3	Drawing status	
Scale at A1 (841x594mm)	1:2500	Type	S4
Jacobs No.	B36601D1	Rev	P02
Client no.	HE551497		

Drawing number: **HE551497 - COS - HGN - SCHW - DR- W -0011**



C:\working\jacobs_uk_highways_ssa\legintl_ex-scott\015563\HE551497-COS-HGN-SCHW-DR-W-0011.dwg - 10/02/2023 13:30:33 - 0011 - tomso6549

Reproduced by permission of Ordnance Survey on behalf of HMSO. © Crown copyright and database right 2020. All rights reserved. Ordnance Survey Licence number 100030649.



LEGEND:

- PERMITTED ROUTE
- PERMITTED WITH RESTRICTIONS ROUTE
- EXCLUDED ROUTE
- ORDER LIMITS

KEY PLAN
SCALE N.T.S.

Rev	Rev. Date	Purpose of revision	Drawn	Checked	Rev'd	Appr'd
P01.1	23/09/22	FINAL FOR DCO SUBMISSION	TS	LL	MM	DT
P02	09/02/23	UPDATED FOR DEADLINE 2	TS	AD	LL	RC

Development Consent Order Number:	Development Consent Order Drawing Number:
TR010060	TR010060/APP/7.7

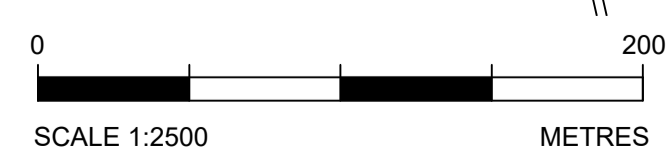


Project
A12 CHELMSFORD TO A120 WIDENING SCHEME

Drawing title
PERMITTED & EXCLUDED ROUTES SHEET 12 OF 21

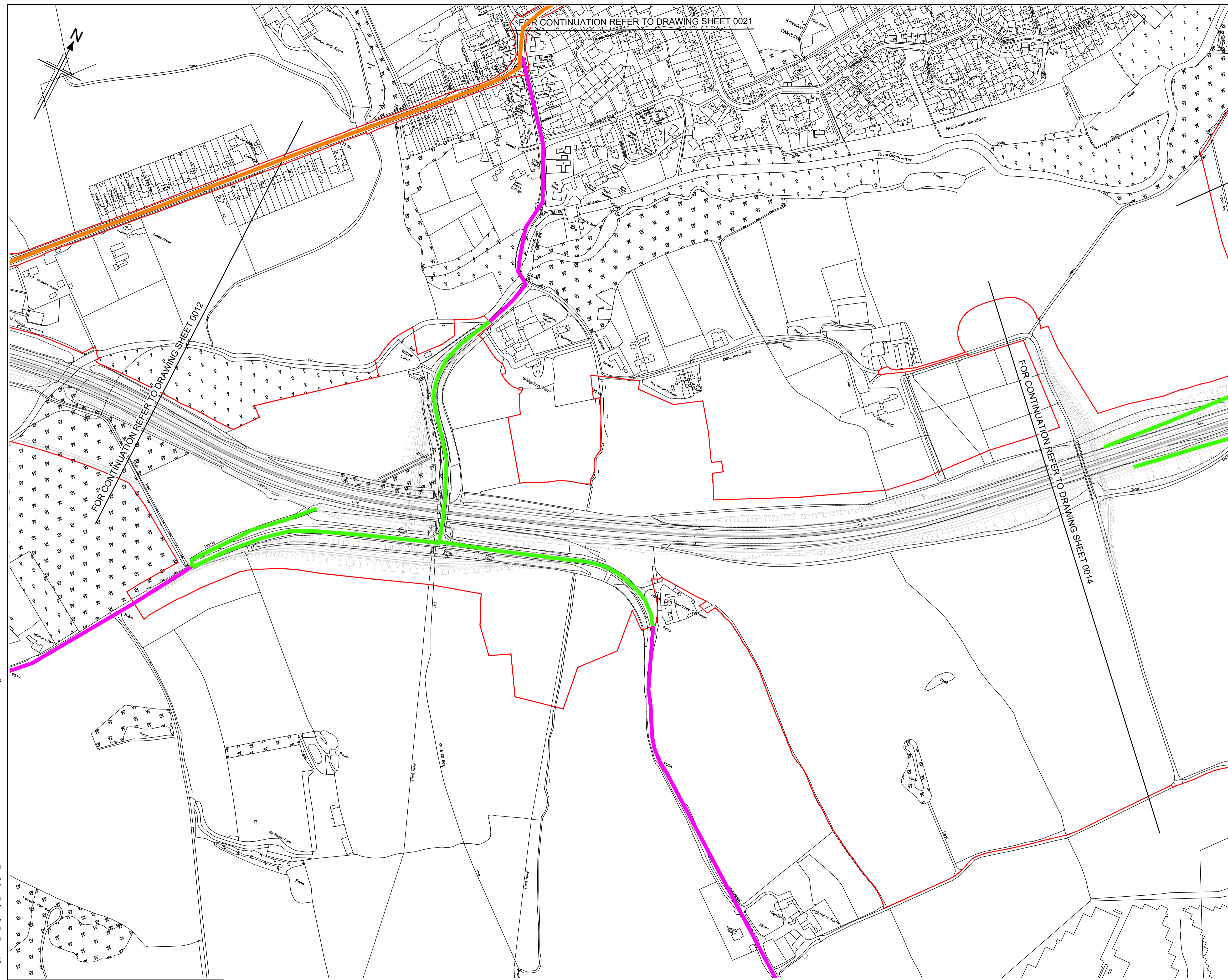
Regulation	REGULATION 5(2)(q)		
Purpose of issue	DCO APPLICATION		
State Code	Preliminary		
Project Stage	PCF3	Drawing status	
Scale at A1 (841x594mm)	1:2500	S4	
Jacobs No.	B36601D1	Rev	
Client no.	HE551497	P02	

Drawing number
HE551497 - COS - HGN - SCHW - DR - W -0012



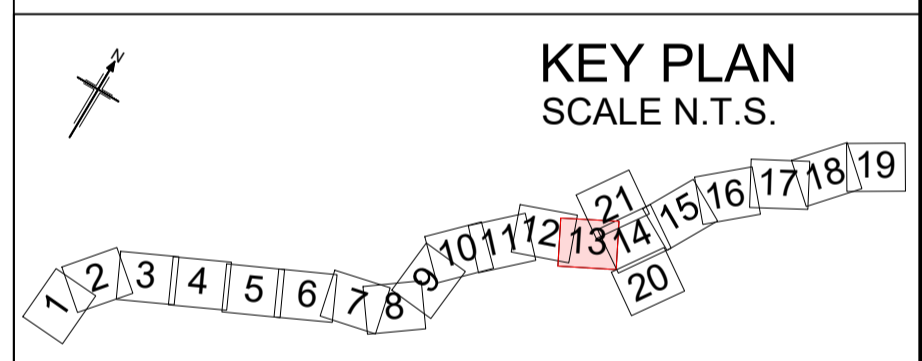
C:\working\jacobs_uk_highways_ssa\legint_ex.scott\0155563\HE551497-COS-HGN-SCHW-DR-W-0012.dwg - 10/02/2023 13:35:17 - 0012 - tomso6549

Reproduced by permission of Ordnance Survey on behalf of HMSO © Crown copyright and database right 2020. All rights reserved. Ordnance Survey Licence number 100030649.



LEGEND:

█	PERMITTED ROUTE
█	PERMITTED WITH RESTRICTIONS ROUTE
█	EXCLUDED ROUTE
█	ORDER LIMITS



P01.1	23/09/22	FINAL FOR DCO SUBMISSION	TS	LL	MM	DT
P02	09/02/23	UPDATED FOR DEADLINE 2	TS	AD	LL	RC
Rev	Rev. Date	Purpose of revision	Drawn	Checked	Rev'd	Appr'd

Development Consent Order Number:	Development Consent Order Drawing Number:
TR010060	TR010060/APP/7.7

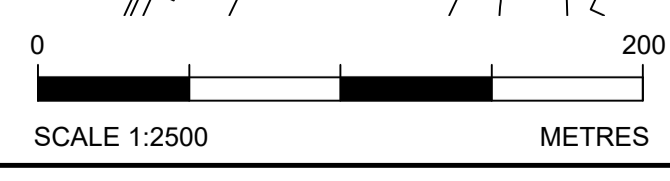


Project
A12 CHELMSFORD TO A120 WIDENING SCHEME

Drawing title
PERMITTED & EXCLUDED ROUTES SHEET 13 OF 21

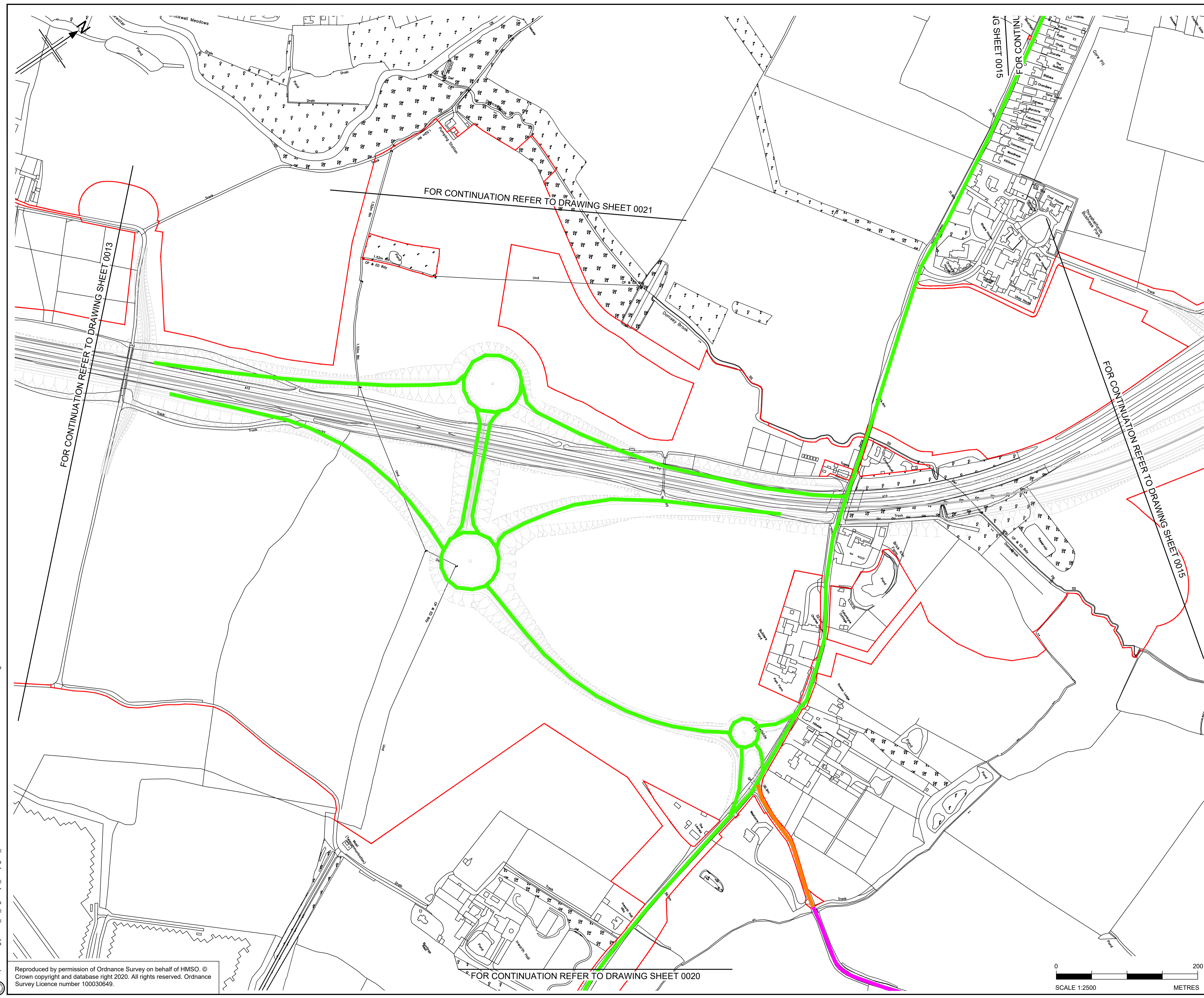
Regulation	REGULATION 5(2)(q)	
Purpose of issue	DCO APPLICATION	
State Code	Preliminary	
Project Stage	PCF3	Drawing status
Scale at A1 (841x594mm)	1:2500	S4
Jacobs No.	B36601D1	Rev
Client no.	HE551497	P02

Drawing number
HE551497 - COS - HGN - SCHW - DR- W -0013



C:\working\jacobs_uk_highways_ssa\legintl_ex-scott\0155563\HE551497-COS-HGN-SCHW-DR-W-0013.dwg - 10/02/2023 13:40:51 - 0013 - komsco6549

Reproduced by permission of Ordnance Survey on behalf of HMSO. © Crown copyright and database right 2020. All rights reserved. Ordnance Survey Licence number 100030649.



LEGEND:

—	PERMITTED ROUTE
—	PERMITTED WITH RESTRICTIONS ROUTE
—	EXCLUDED ROUTE
—	ORDER LIMITS

KEY PLAN
SCALE N.T.S.

P01.1	23/09/22	FINAL FOR DCO SUBMISSION	TS	LL	MM	DT
P02	09/02/23	UPDATED FOR DEADLINE 2	TS	AD	LL	RC
Rev	Rev. Date	Purpose of revision	Drawn	Checked	Rev'd	Appr'd

Development Consent Order Number:	Development Consent Order Drawing Number:
TR010060	TR010060/APP/7.7

Client

Project

A12 CHELMSFORD TO A120 WIDENING SCHEME

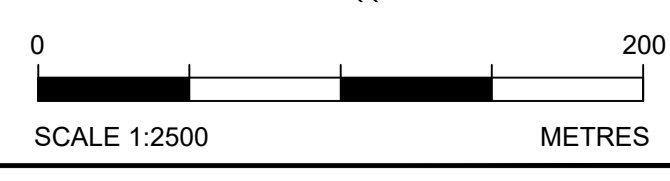
Drawing title

PERMITTED & EXCLUDED ROUTES
SHEET 14 OF 21

Regulation	REGULATION 5(2)(q)		
Purpose of issue	DCO APPLICATION		
State Code	Preliminary		
Project Stage	PCF3	Drawing status	S4
Scale at A1 (841x594mm)	1:2500	Rev	P02
Jacobs No.	B36601D1	Client no.	HE551497

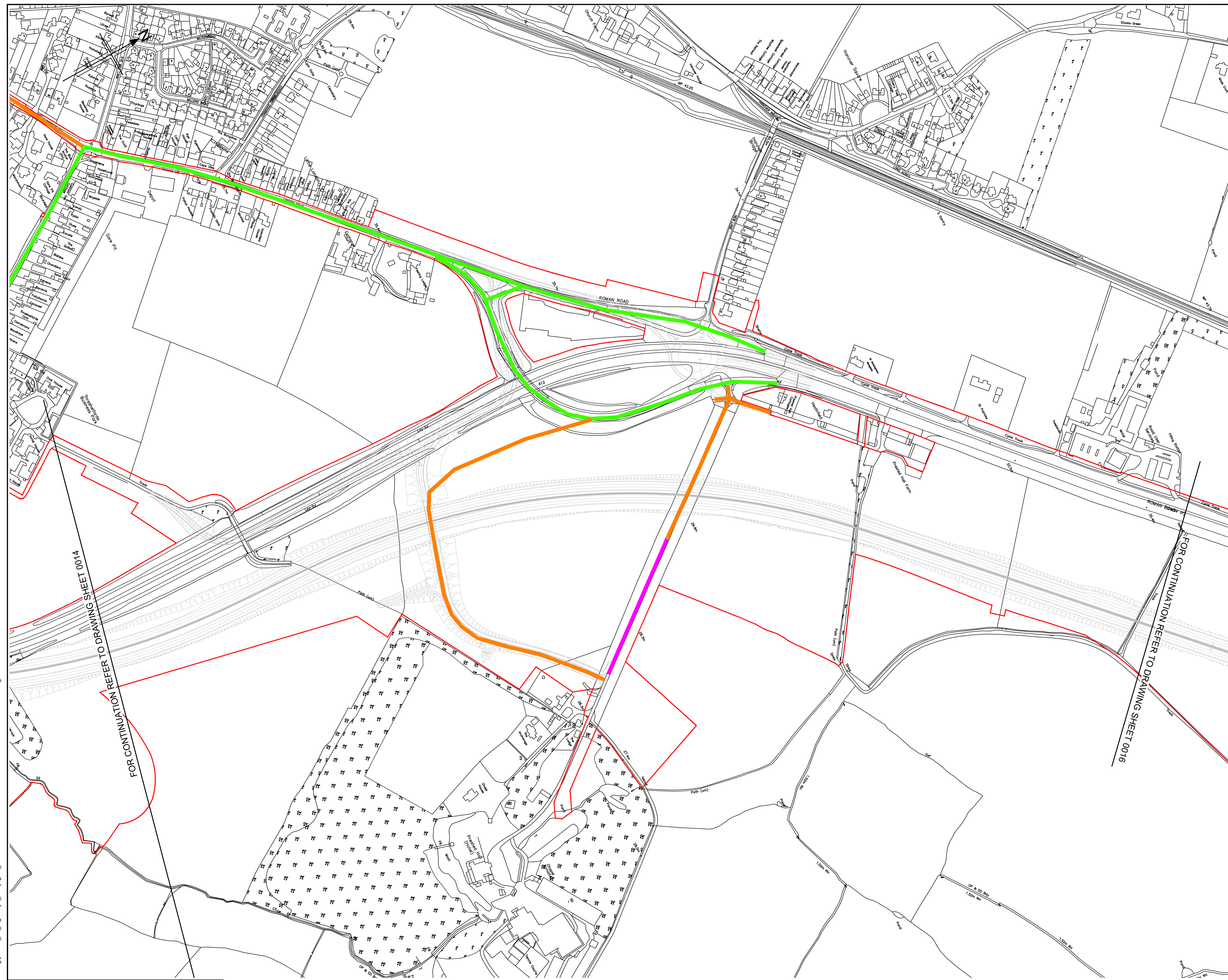
Drawing number: **HE551497 - COS - HGN - SCHW - DR - W -0014**

Originator: COS, Volume: HGN, Location: SCHW, Type: DR, Role: W, Number: 0014



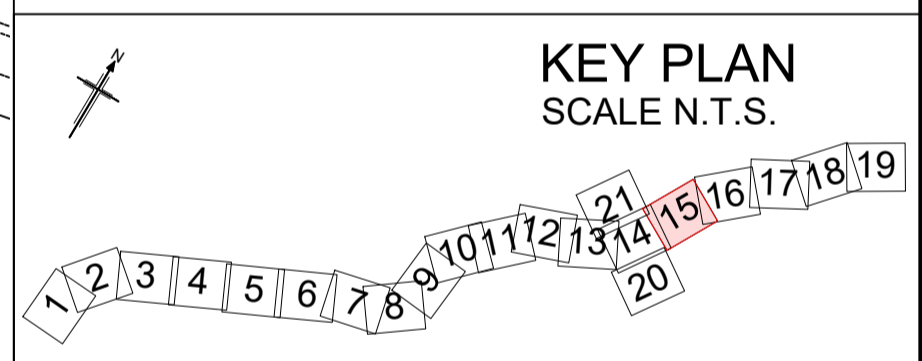
C:\working\jacobs_uk_highways_saf\legiml_ex-scott\0155563\HE551497-COS-HGN-SCHW-DR-W-0014.dwg - 10/02/2023 13:48:02 - 0014 - komsc06549

Reproduced by permission of Ordnance Survey on behalf of HMSO. © Crown copyright and database right 2020. All rights reserved. Ordnance Survey Licence number 100030649.



LEGEND:

█	PERMITTED ROUTE
█	PERMITTED WITH RESTRICTIONS ROUTE
█	EXCLUDED ROUTE
█	ORDER LIMITS



Rev	Rev. Date	Purpose of revision	Drawn	Checked	Rev'd	Appr'd
P01.1	23/09/22	FINAL FOR DCO SUBMISSION	TS	LL	MM	DT
P02	09/02/23	UPDATED FOR DEADLINE 2	TS	AD	LL	RC

Development Consent Order Number:	TR010060	Development Consent Order Drawing Number:	TR010060/APP/7.7
-----------------------------------	----------	---	------------------



Project
A12 CHELMSFORD TO A120 WIDENING SCHEME

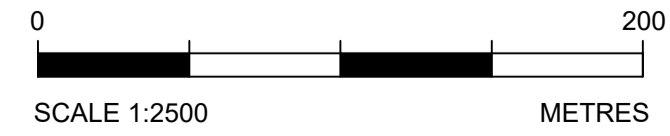
Drawing title
PERMITTED & EXCLUDED ROUTES SHEET 15 OF 21

Regulation	REGULATION 5(2)(q)		
Purpose of issue	DCO APPLICATION		
State Code	Preliminary		
Project Stage	PCF3	Drawing status	S4
Scale at A1 (841x594mm)	1:2500	Rev	P02
Jacobs No.	B36601D1		
Client no.	HE551497		

Drawing number
HE551497 - COS - HGN - SCHW - DR - W - 0015

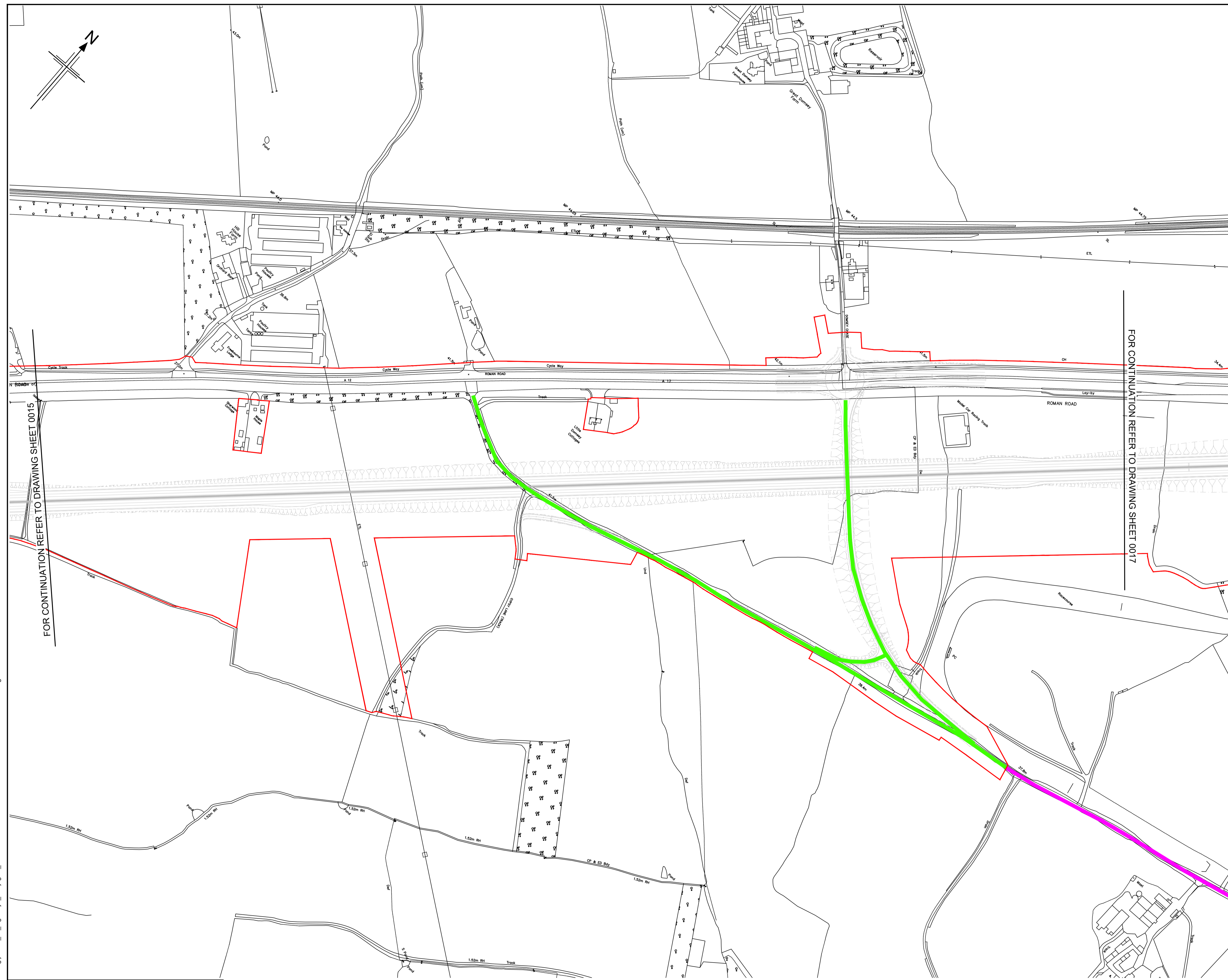
C:\working\jacobs_uk_highways_ssa\legintl_ex-scott\0155563\HE551497-COS-HGN-SCHW-DR-W-0015.dwg - 10/02/2023 13:50:08 - 0015 - tomso6549

Reproduced by permission of Ordnance Survey on behalf of HMSO. © Crown copyright and database right 2020. All rights reserved. Ordnance Survey Licence number 100030649.



FOR CONTINUATION REFER TO DRAWING SHEET 0014

FOR CONTINUATION REFER TO DRAWING SHEET 0016



LEGEND:

- PERMITTED ROUTE
- PERMITTED WITH RESTRICTIONS ROUTE
- EXCLUDED ROUTE
- ORDER LIMITS

FOR CONTINUATION REFER TO DRAWING SHEET 0015

FOR CONTINUATION REFER TO DRAWING SHEET 0017

KEY PLAN
SCALE N.T.S.

Rev	Rev. Date	Purpose of revision	Drawn	Checked	Rev'd	Appr'd
P01.1	23/09/22	FINAL FOR DCO SUBMISSION	TS	LL	MM	DT
P02	09/02/23	UPDATED FOR DEADLINE 2	TS	AD	LL	RC

Development Consent Order Number:	Development Consent Order Drawing Number:
TR010060	TR010060/APP/7.7

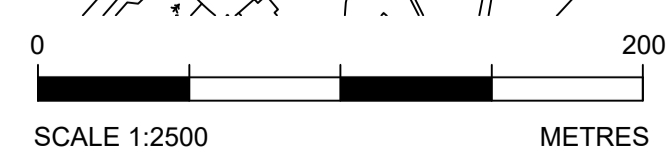


Project
A12 CHELMSFORD TO A120 WIDENING SCHEME

Drawing title
PERMITTED & EXCLUDED ROUTES
SHEET 16 OF 21

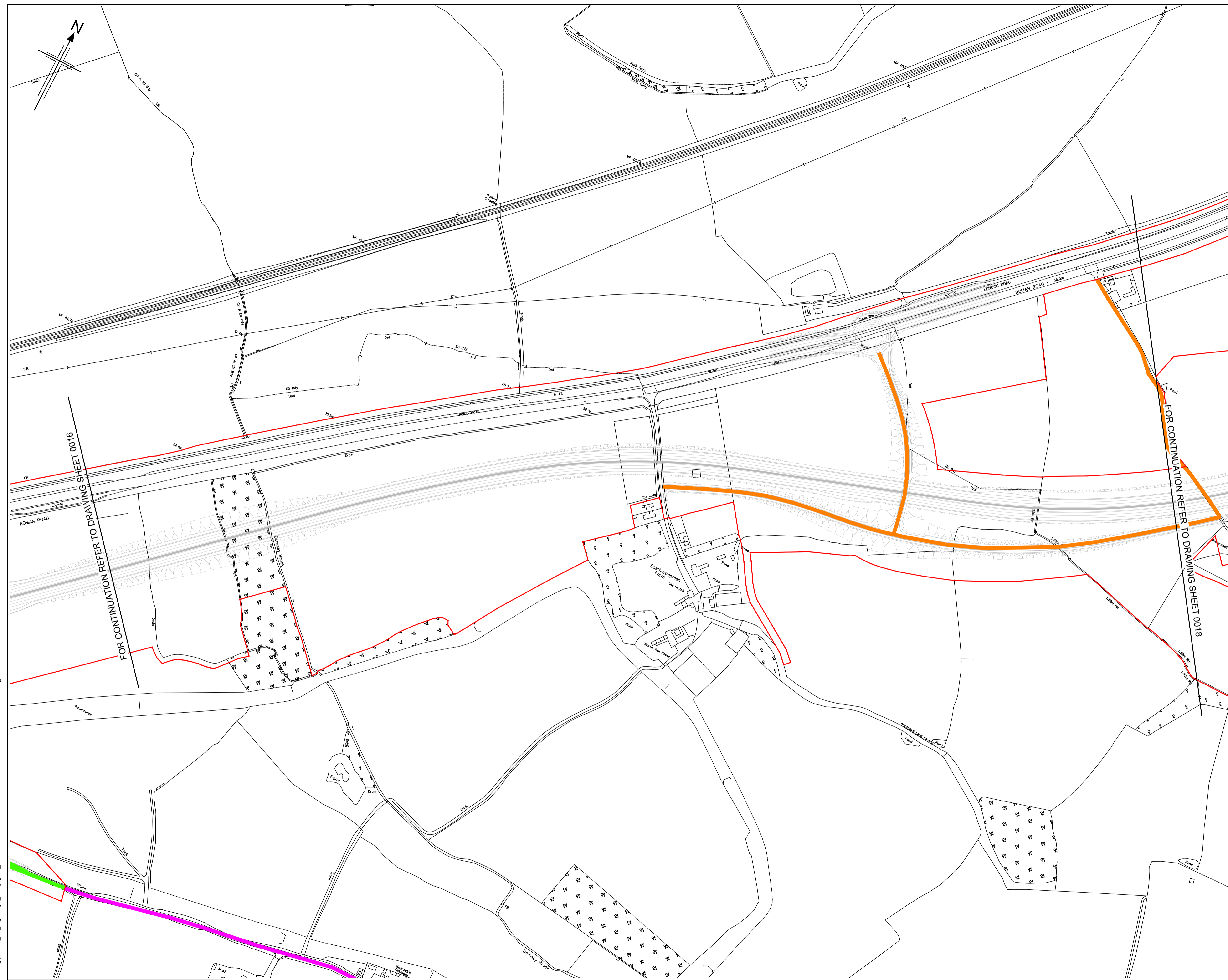
Regulation	REGULATION 5(2)(q)		
Purpose of issue	DCO APPLICATION		
State Code	Preliminary		
Project Stage	PCF3	Drawing status	
Scale at A1 (841x594mm)	1:2500	S4	
Jacobs No.	B36601D1	Rev	
Client no.	HE551497	P02	

Drawing number: **HE551497 - COS - HGN - SCHW - DR - W - 0016**



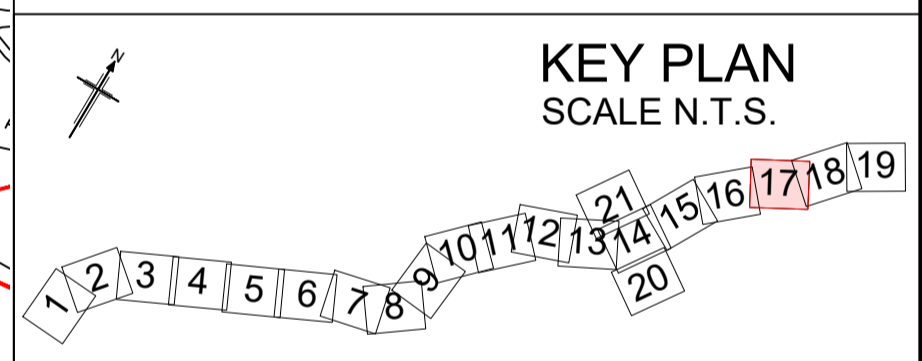
C:\working\jacobs_uk_highways_ssa\legintl_ex-scott\0155563\HE551497-COS-HGN-SCHW-DR-W-0016.dwg - 10/02/2023 13:55:03 - 0016 - tomsoo6549

Reproduced by permission of Ordnance Survey on behalf of HMSO © Crown copyright and database right 2020. All rights reserved. Ordnance Survey Licence number 100030649.



LEGEND:

█	PERMITTED ROUTE
█	PERMITTED WITH RESTRICTIONS ROUTE
█	EXCLUDED ROUTE
█	ORDER LIMITS



Rev	Rev. Date	Purpose of revision	Drawn	Checked	Rev'd	Appr'd
P01.1	23/09/22	FINAL FOR DCO SUBMISSION	TS	LL	MM	DT
P02	09/02/23	UPDATED FOR DEADLINE 2	TS	AD	LL	RC

Development Consent Order Number:	Development Consent Order Drawing Number:
TR010060	TR010060/APP/7.7



Client
national highways

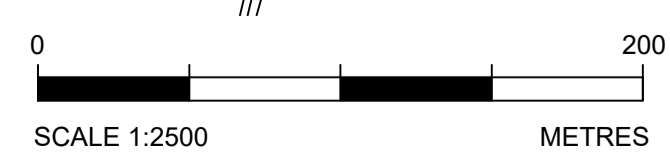
Project
A12 CHELMSFORD TO A120 WIDENING SCHEME

Drawing title
PERMITTED & EXCLUDED ROUTES SHEET 17 OF 21

Regulation	REGULATION 5(2)(q)		
Purpose of issue	DCO APPLICATION		
State Code	Preliminary		
Project Stage	PCF3	Drawing status	S4
Scale at A1 (841x594mm)	1:2500	Rev	P02
Jacobs No.	B36601D1		
Client no.	HE551497		

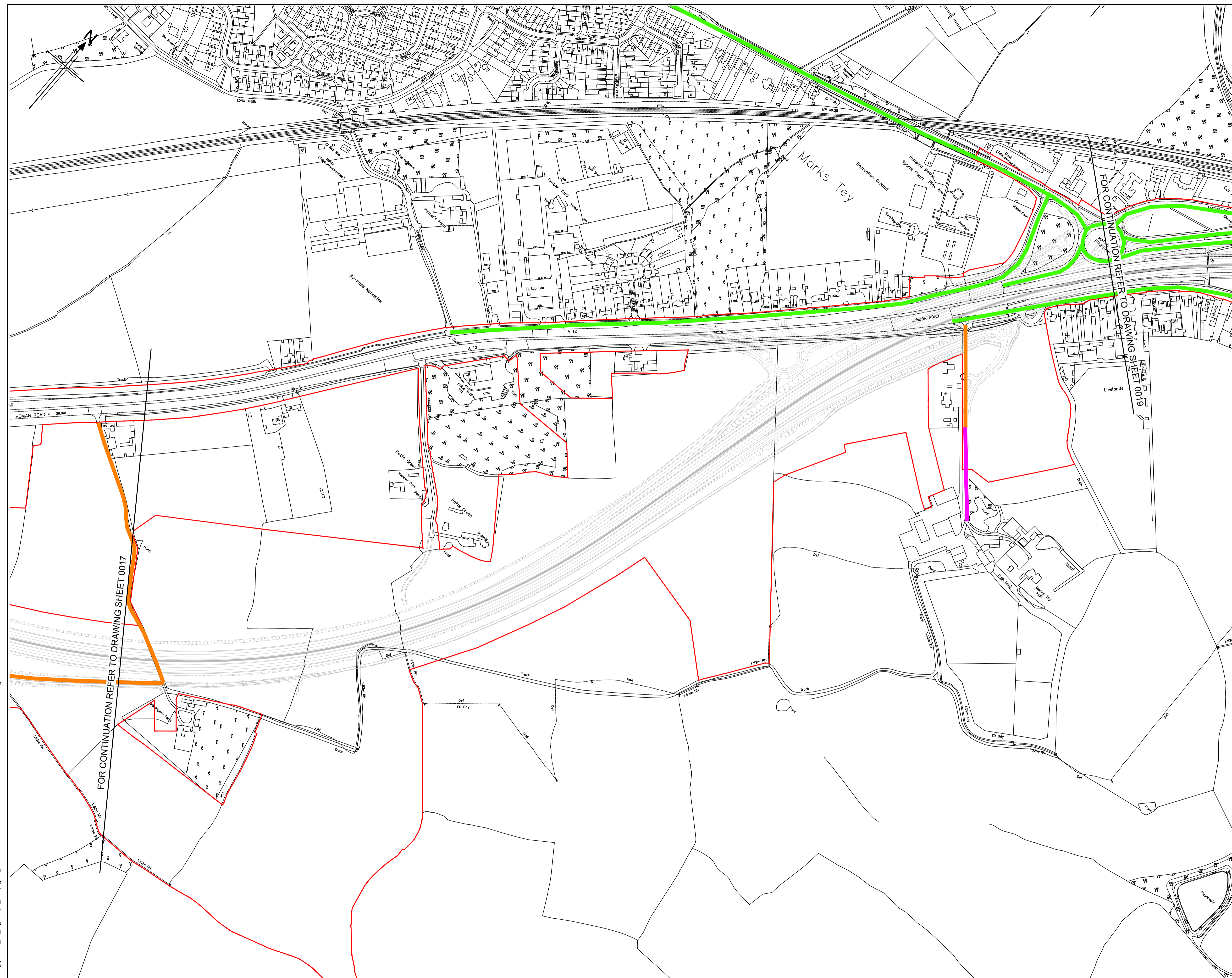
Drawing number
HE551497 - COS - HGN - SCHW - DR - W -0017

Originator | Volume
Location | Type | Role | Number



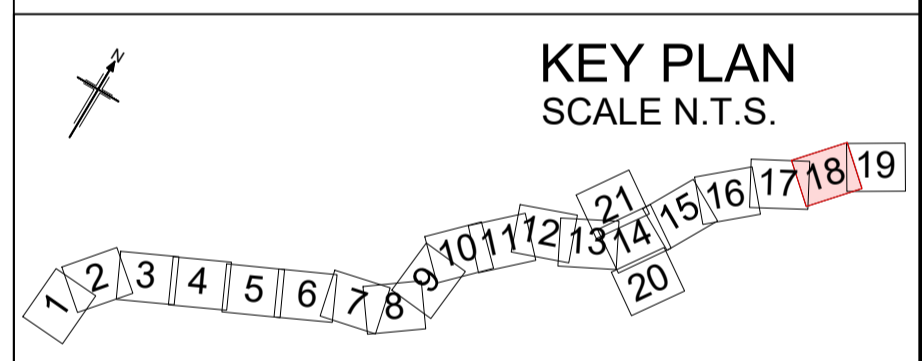
C:\working\jacobs_uk_highways_ssa\legintl_ex\scott\0155563\HE551497-COS-HGN-SCHW-DR-W-0017.dwg - 10/02/2023 13:58:45 - 0017 - kmssc06549

Reproduced by permission of Ordnance Survey on behalf of HMSO. © Crown copyright and database right 2020. All rights reserved. Ordnance Survey Licence number 100030649.



LEGEND:

—	PERMITTED ROUTE
—	PERMITTED WITH RESTRICTIONS ROUTE
—	EXCLUDED ROUTE
—	ORDER LIMITS



Rev	Rev. Date	Purpose of revision	Drawn	Checked	Rev'd	Appr'd
P01.1	23/09/22	FINAL FOR DCO SUBMISSION	TS	LL	MM	DT
P02	09/02/23	UPDATED FOR DEADLINE 2	TS	AD	LL	RC

Development Consent Order Number:	TR010060	Development Consent Order Drawing Number:	TR010060/APP/7.7
-----------------------------------	----------	---	------------------



Project
A12 CHELMSFORD TO A120 WIDENING SCHEME

Drawing title
PERMITTED & EXCLUDED ROUTES SHEET 18 OF 21

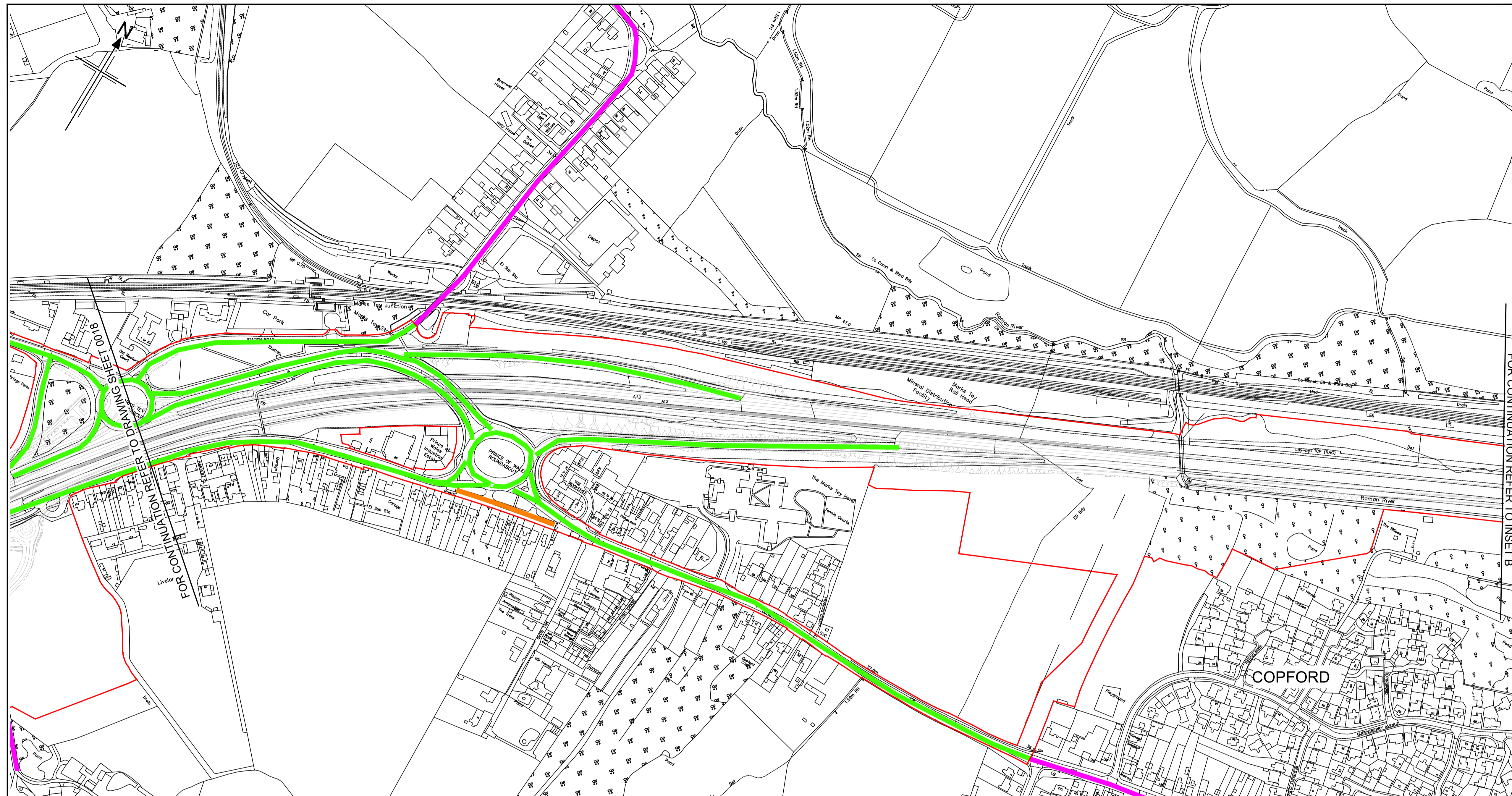
Regulation	REGULATION 5(2)(q)		
Purpose of issue	DCO APPLICATION		
State Code	Preliminary		
Project Stage	PCF3	Drawing status	S4
Scale at A1 (841x594mm)	1:2500	Rev	P02
Jacobs No.	B36601D1		
Client no.	HE551497		

Drawing number
HE551497 - COS - HGN - SCHW - DR - W - 0018

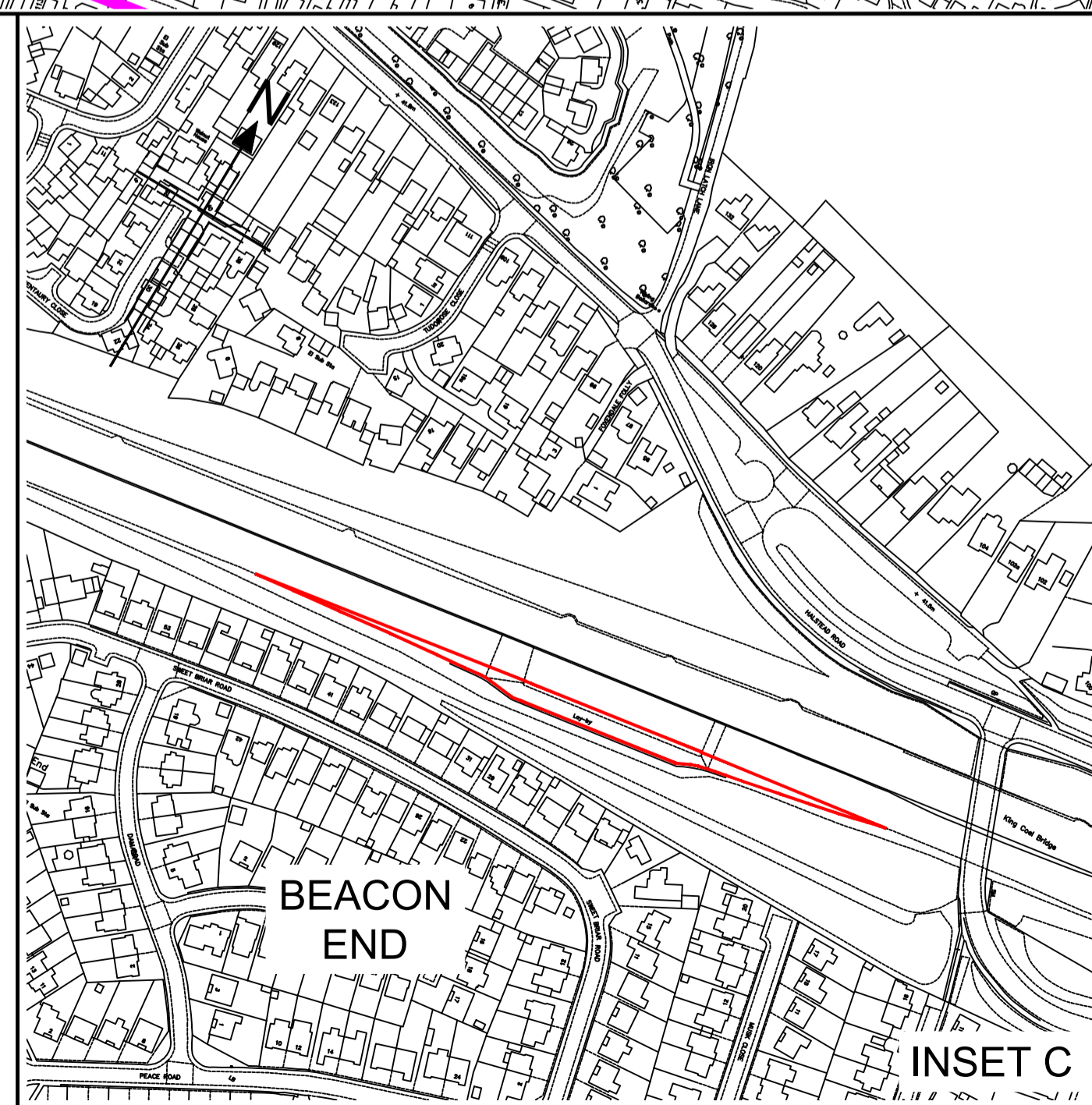
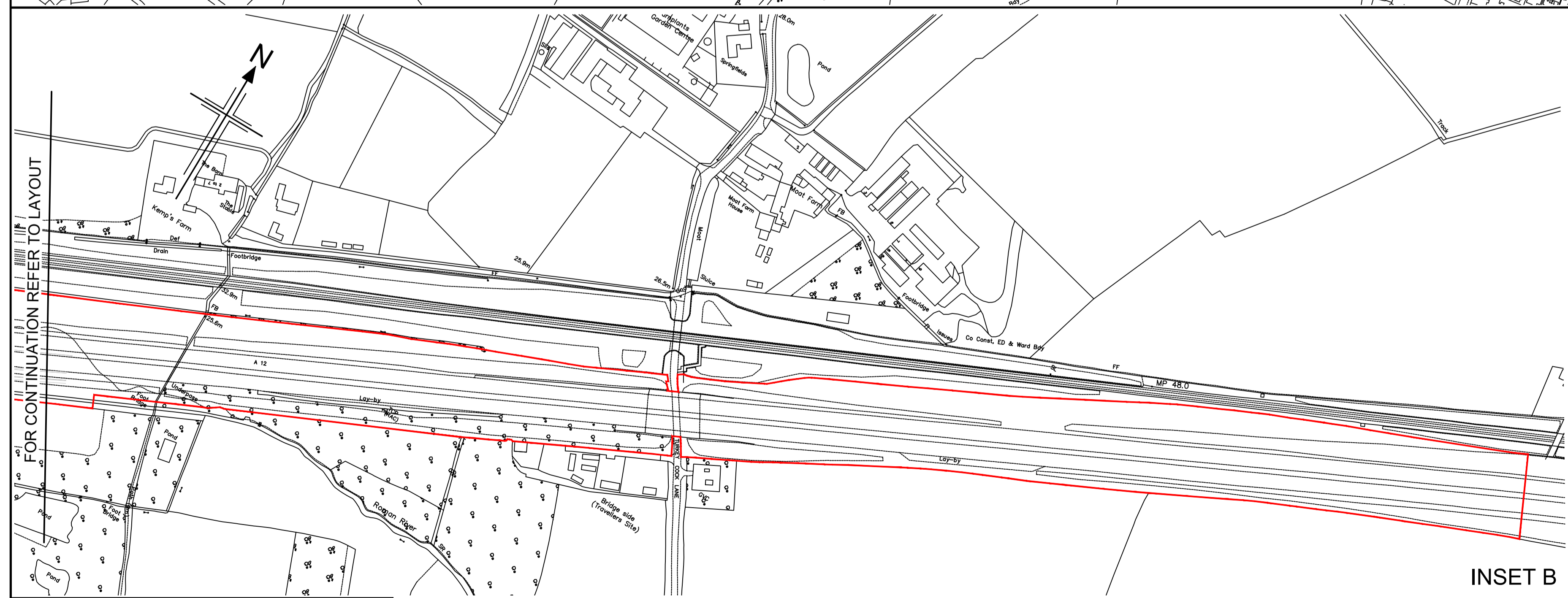
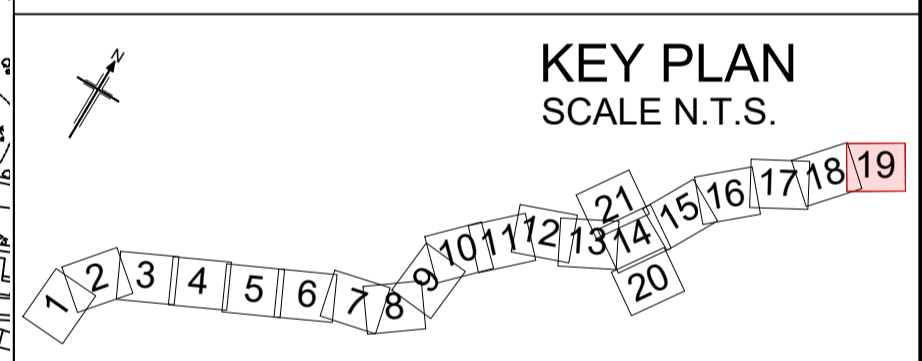


C:\working\jacobs_uk_highways_s4\legintl_ex-scott\015563\HE551497-COS-HGN-SCHW-DR-W-0018.dwg - 10/02/2023 14:03:40 - 0018 - komsco6549

Reproduced by permission of Ordnance Survey on behalf of HMSO. © Crown copyright and database right 2020. All rights reserved. Ordnance Survey Licence number 100030649.



- LEGEND:**
- PERMITTED ROUTE
 - PERMITTED WITH RESTRICTIONS ROUTE
 - EXCLUDED ROUTE
 - ORDER LIMITS



Rev	Rev. Date	Purpose of revision	Drawn	Checked	Rev'd	Appr'd
P01.1	23/09/22	FINAL FOR DCO SUBMISSION	TS	LL	MM	DT
P02	09/02/23	UPDATED FOR DEADLINE 2	TS	AD	LL	RC



Client: national highways

Project: A12 CHELMSFORD TO A120 WIDENING SCHEME

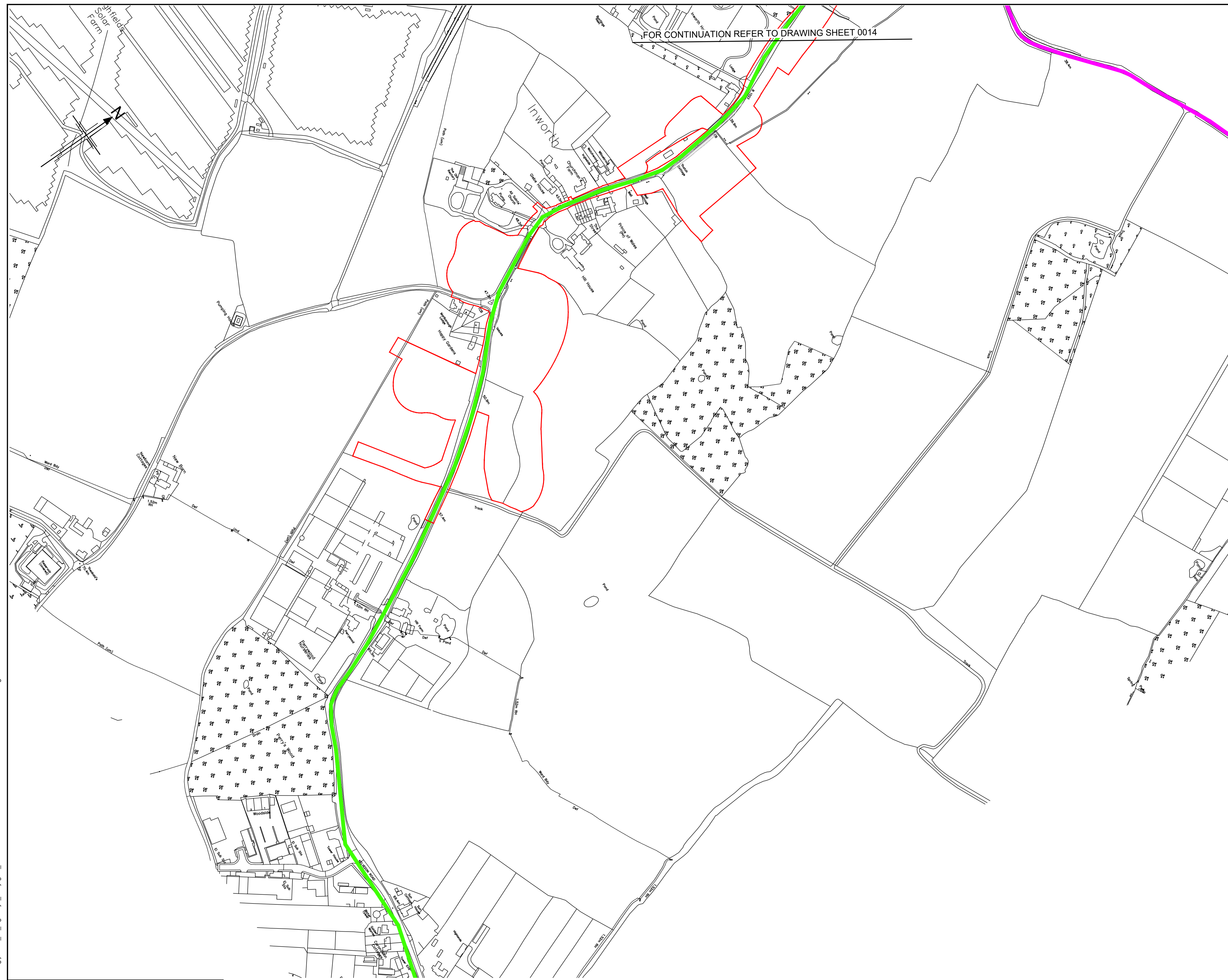
Drawing title: **PERMITTED & EXCLUDED ROUTES SHEET 19 OF 21**

Regulation	REGULATION 5(2)(q)		
Purpose of issue	DCO APPLICATION		
State Code	Preliminary		
Project Stage	PCF3	Drawing status	S4
Scale at A1 (841x594mm)	1:2500	Rev	P02
Jacobs No.	B36601D1	Client no.	HE551497

Drawing number: HE551497 - COS - HGN - SCHW - DR - W - 0019

C:\working\jacobs_uk_highways_ssa\legiml_ex\scott\0155563\HE551497-COS-HGN-SCHW-DR-W-0019.dwg - 10/02/2023 14:07:18 - 0019 - tomso6549

Reproduced by permission of Ordnance Survey on behalf of HMSO. © Crown copyright and database right 2020. All rights reserved. Ordnance Survey Licence number 100030649.



FOR CONTINUATION REFER TO DRAWING SHEET 0014

LEGEND:

- PERMITTED ROUTE
- PERMITTED WITH RESTRICTIONS ROUTE
- EXCLUDED ROUTE
- ORDER LIMITS

KEY PLAN
SCALE N.T.S.

P01.1	23/09/22	FINAL FOR DCO SUBMISSION	TS	LL	MM	DT
P02	09/02/23	UPDATED FOR DEADLINE 2	TS	AD	LL	RC
Rev	Rev. Date	Purpose of revision	Drawn	Checked	Rev'd	Appr'd

Development Consent Order Number:	Development Consent Order Drawing Number:
TR010060	TR010060/APP/7.7

Client

Project

A12 CHELMSFORD TO A120 WIDENING SCHEME

Drawing title

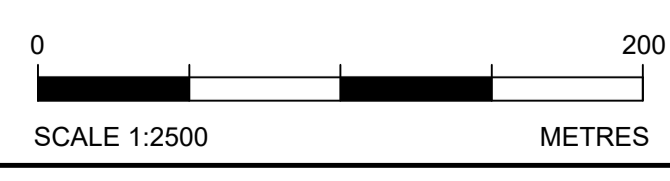
PERMITTED & EXCLUDED ROUTES
SHEET 20 OF 21

Regulation	REGULATION 5(2)(q)		
Purpose of issue	DCO APPLICATION		
State Code	Preliminary		
Project Stage	PCF3	Drawing status	
Scale at A1 (841x594mm)	1:2500	S4	
Jacobs No.	B36601D1	Rev	P02
Client no.	HE551497		

Drawing number: HE551497 - COS - HGN - SCHW - DR - W - 0020

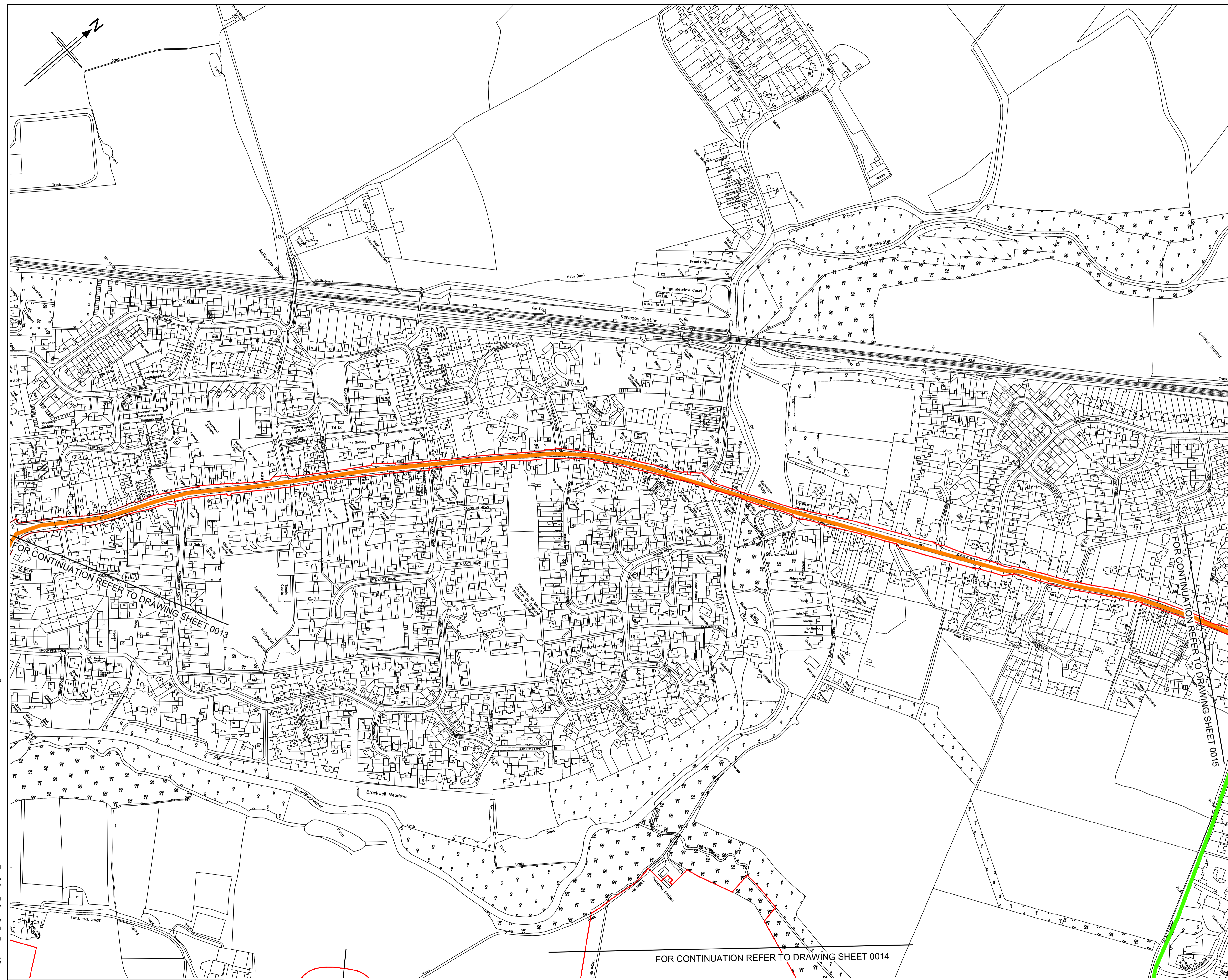
Originator: COS | Volume: HGN - SCHW - DR - W - 0020

Location: COS - HGN - SCHW | Type: COS | Role: HGN - SCHW - DR - W | Number: 0020



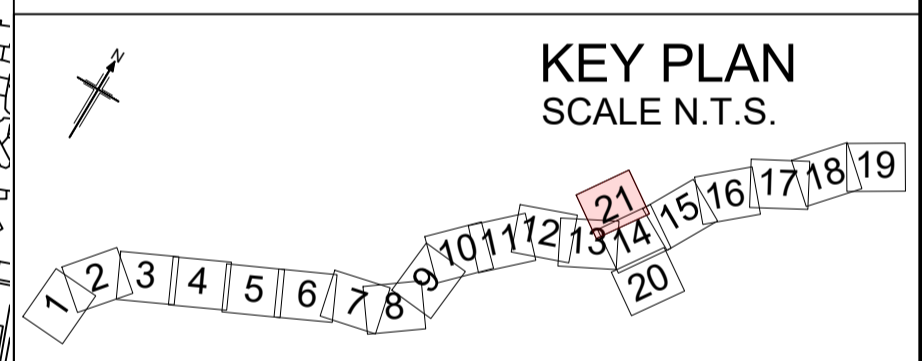
C:\working\jacobs_uk_highways_ssa\legint_ex\scotttd0155563\HE551497-COS-HGN-SCHW-DR-W-0020.dwg - 10/02/2023 14:11:08 - 0020 - tomssc06549

Reproduced by permission of Ordnance Survey on behalf of HMSO. © Crown copyright and database right 2020. All rights reserved. Ordnance Survey Licence number 100030649.



LEGEND:

- PERMITTED ROUTE
- PERMITTED WITH RESTRICTIONS ROUTE
- EXCLUDED ROUTE
- ORDER LIMITS



FOR CONTINUATION REFER TO DRAWING SHEET 0013

FOR CONTINUATION REFER TO DRAWING SHEET 0015

FOR CONTINUATION REFER TO DRAWING SHEET 0014

P01.1	23/09/22	FINAL FOR DCO SUBMISSION	TS	LL	MM	DT
P02	09/02/23	UPDATED FOR DEADLINE 2	TS	AD	LL	RC
Rev	Rev. Date	Purpose of revision	Drawn	Checked	Rev'd	Appr'd
Development Consent Order Number:			Development Consent Order Drawing Number:			
TR010060			TR010060/APP/7.7			



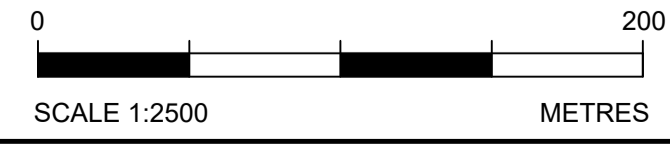
Project
A12 CHELMSFORD TO A120 WIDENING SCHEME

Drawing title
PERMITTED & EXCLUDED ROUTES
SHEET 21 OF 21

Regulation	REGULATION 5(2)(q)	
Purpose of issue	DCO APPLICATION	
State Code	Preliminary	
Project Stage	PCF3	Drawing status
Scale at A1 (841x594mm)	1:2500	S4
Jacobs No.	B36601D1	Rev
Client no.	HE551497	P02

Drawing number	PIN	Originator	Volume
HE551497	-	COS	-HGN-
Location	SCHW	Type	Role
			Number
			-DR- W -0021

Reproduced by permission of Ordnance Survey on behalf of HMSO © Crown copyright and database right 2020. All rights reserved. Ordnance Survey Licence number 100030649.



C:\working\jacobs_uk_highways_ssa\legint_ex-scott\0155563\HE551497-COS-HGN-SCHW-DR-W-0021.dwg - 10/02/2023 14:21:08 - 0021 - tomso6549